

KENAI PENINSULA BOROUGH
PLANNING COMMISSION RESOLUTION

RESOLUTION SN 2023-05

NAMING CERTAIN PUBLIC RIGHTS-OF WAY WITHIN SECTION 12, T01N, R01W; SEWARD
MERIDIAN; WITH IN EMERGENCY SERVICE NUMBER (ESN) 751

NAMING CERTAIN PUBLIC EASEMENT WITHIN SECTION 29, T02S, R14W; SEWARD MERIDIAN;
WITHIN EMERGENCY SERVICE NUMBER (ESN) 401

RENAMING CERTAIN PUBLIC RIGHTS-OF-WAY WITHIN SECTION 17, T02N, R11W; SEWARD
MERIDIAN; WITHIN EMERGENCY SERVICE NUMBER (ESN) 302

WHEREAS, a procedure has been developed to help implement the Enhanced 9-1-1 Street Naming and Addressing project; and

WHEREAS, per KPB 14.10.060, the naming of an unnamed road will not constitute a legal dedication for public right-of-way or for road maintenance purposes; and

WHEREAS, on September 11, 2023 public hearings were held by the Kenai Peninsula Borough Planning Commission to address all concerns about the proposed street name changes; and

WHEREAS, Chapter 14.10 of the Kenai Peninsula Borough Code of Ordinances authorizes the Planning Commission to accomplish street name changes by Resolution.

NOW, THEREFORE, BE IT RESOLVED BY THE PLANNING COMMISSION OF THE KENAI PENINSULA BOROUGH:

Section 1. That the right-of-ways listed below are renamed as follows:

DESCRIPTION	FROM	TO	BASE MAP
a. An unnamed alley, a public right of way granted by plat SW.008; Section 12, T01N, R01W; Seward Meridian, Kenai Peninsula Borough, AK; in the Bear Creek Community; ESN 751.	Unnamed	Gilmore Alley	SW02
a. An unnamed alley, a public right of way granted by plat SW 008; Section 12, T01N, R01W; Seward Meridian, Kenai Peninsula Borough, AK; in the Bear Creek Community; ESN 751.	Unnamed	Retreat Alley	SW02
c. Unnamed public access easement granted by document HM 1981-004375-0 and HM 1981-004373-0; Section 29, T02S, R14W; Seward Meridian, Kenai Peninsula Borough, AK; in the Happy Valley Community; ESN 401.	Unnamed	Wishbone Way	NL40


d. Old Weasle Trail, a public right of way granted by plat KN 98-59; Section 17, T02N, R14W; Seward Meridian, Kenai Peninsula Borough, AK; in the Cohoe Community; ESN 302.	Old Weasle Trail Rd	Old Weasel Trail Rd	KS16
---	---------------------	---------------------	------

Section 2. That according to Kenai Peninsula Borough Code of Ordinance 14.10.030, the official street name map, 1:500 scale series base map, Kasilof 19; are hereby amended to reflect these changes.

Section 3. That the map showing the location of the renamed rights-of-way be attached to, and made a permanent part of this resolution.

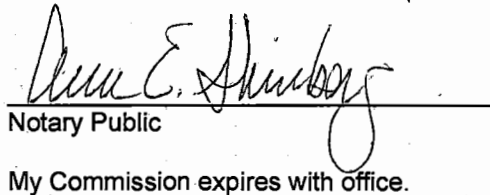
Section 4. That this Resolution takes effect immediately upon adoption.

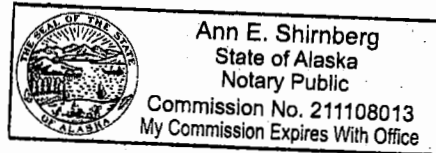
ADOPTED BY THE PLANNING COMMISSION OF THE KENAI PENINSULA BOROUGH THIS 11th DAY OF SEPTEMBER, 2023.

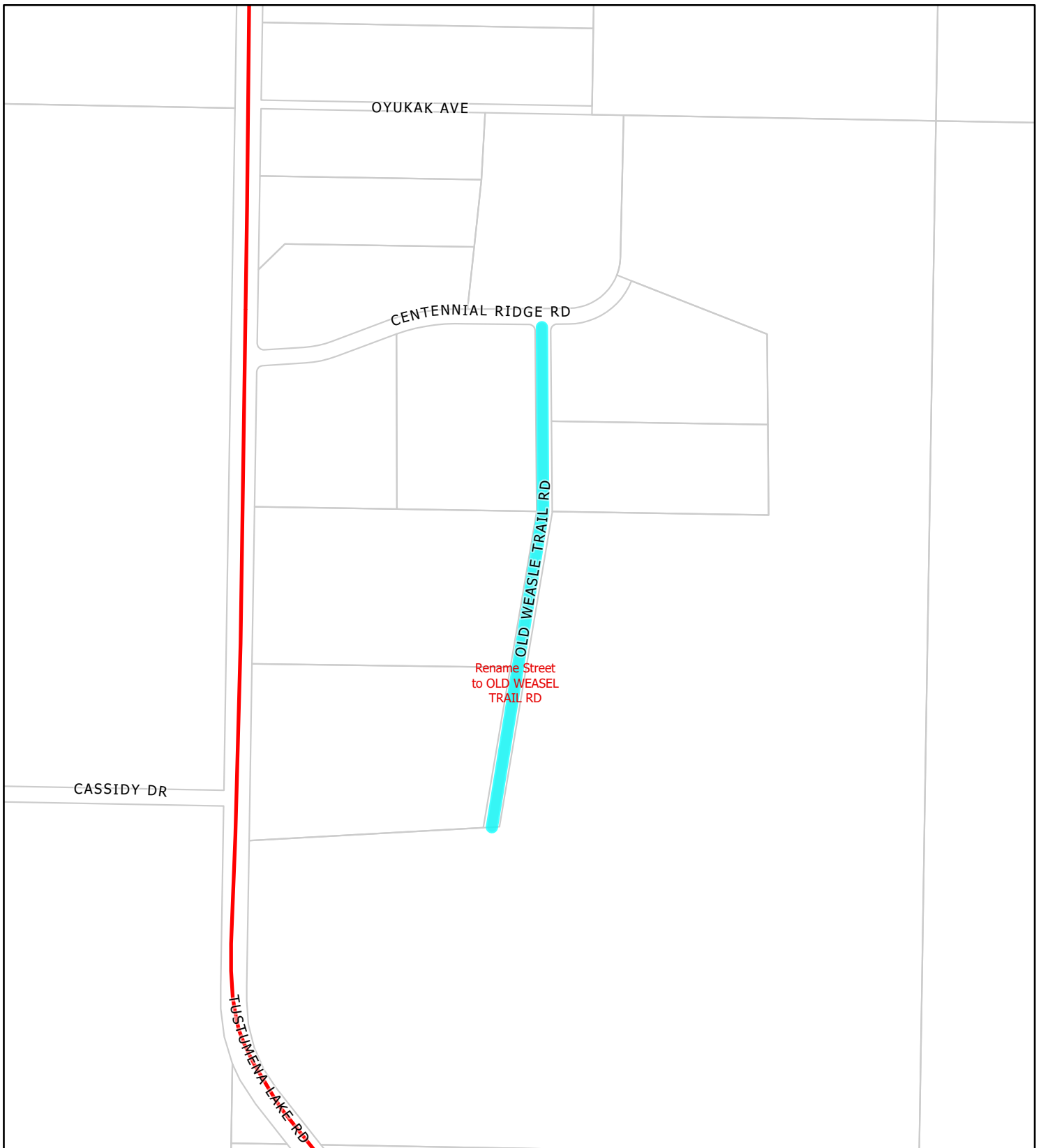

 Jeremy L. Brantley, Chairperson
 Planning Commission

State of Alaska
 Kenai Peninsula Borough

Signed and sworn to (or affirmed) in my presence this 23 day of October 2023 by
Jeremy L. Brantley


 Notary Public
 My Commission expires with office.






Kenai Peninsula Borough



Planning Department



SN Resolution 2023-05
T02N-R11W-Section 17






Kenai Peninsula Borough

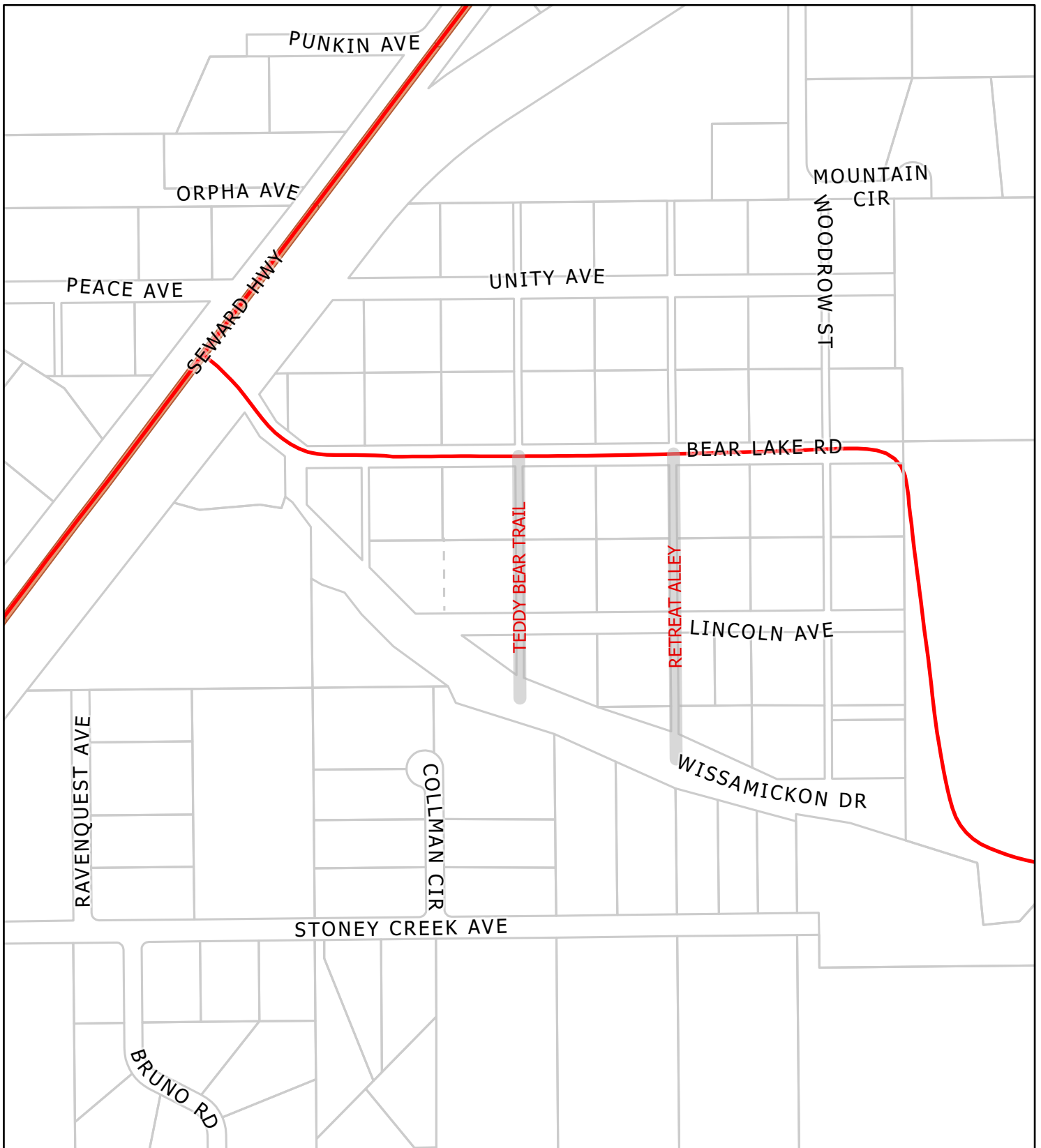


Planning Department



SN Resolution 2023-05
T02S-R14W-Section 29






Kenai Peninsula Borough



Planning Department



SN Resolution 2023-05
T01N-R01W-Section 12

