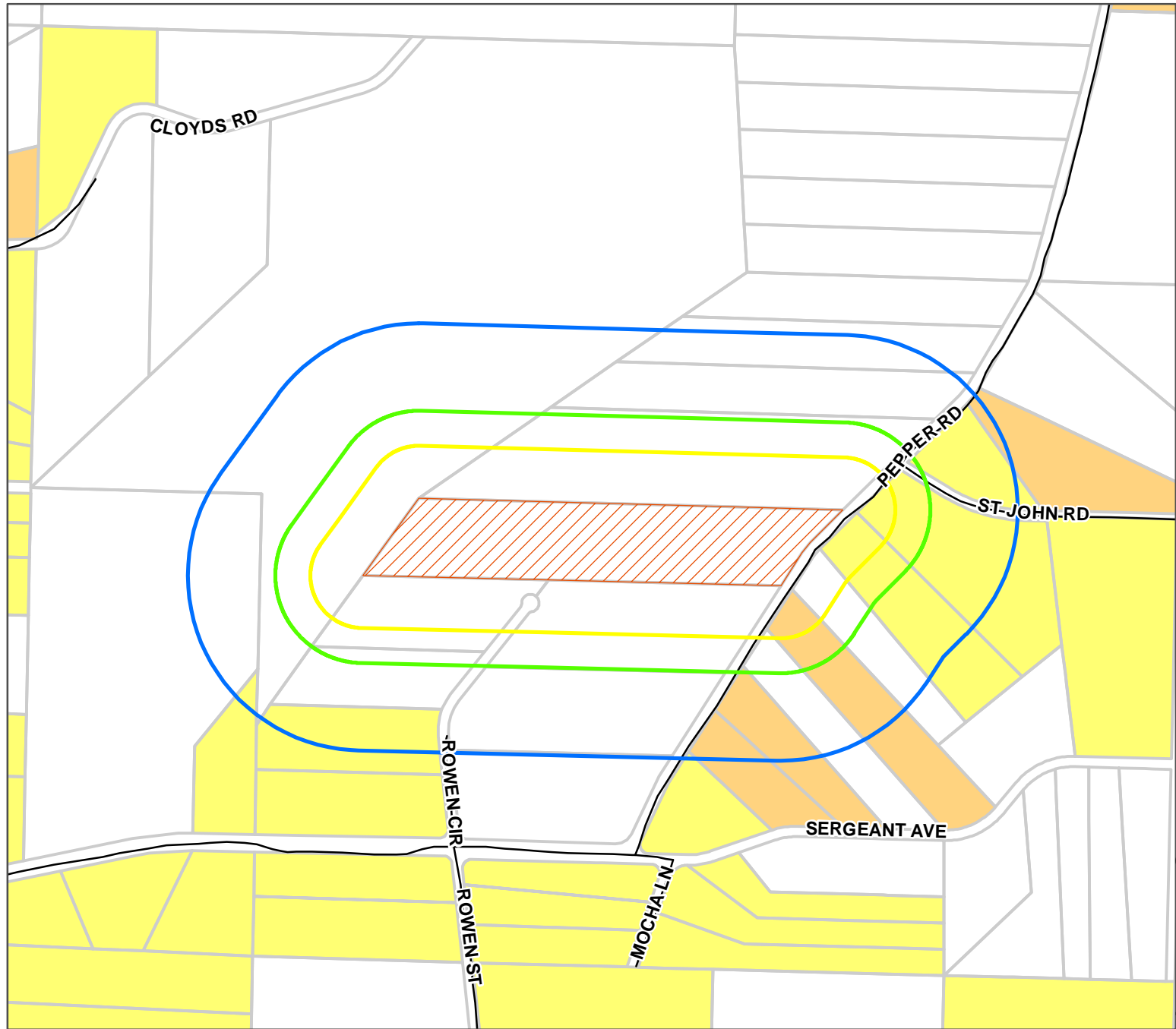
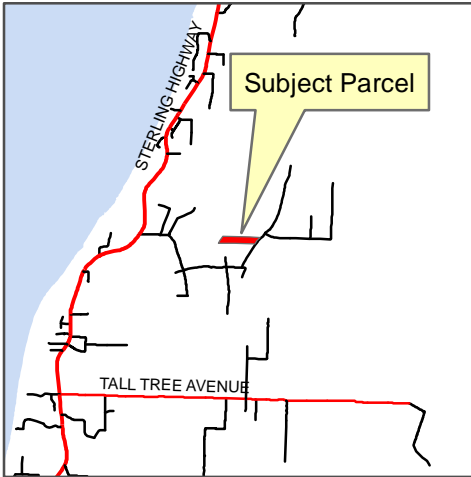











Kenai Peninsula Borough Planning Commission Meeting, April 9, 2018
Assembly Meeting, April 17, 2018
Recommendation on State Application for Marijuana Establishment License

KPB Parcel ID: 159-200-91
Applicant: Green Escape



LEGEND

-  1000-foot Parcel Radius
-  500-foot Parcel Radius
-  300-foot Notification Area
-  Subject Property
-  Vacant
-  Residential
-  Commercial
-  Institutional
-  Accessory Building

Radius shown depicts the radius from the parcel boundaries. KPB 7.30 states that the distance must be measured by the shortest pedestrian route. If there were relevant facilities within the 500-foot or 1,000-foot radius, the shortest pedestrian path would be shown and measured.

0 500 1,000 Feet



Date: 3/9/2018

The information depicted hereon is a graphical representation only of best available sources. The Kenai Peninsula Borough assumes no responsibility for any errors on this map.

Existing Land Use Map