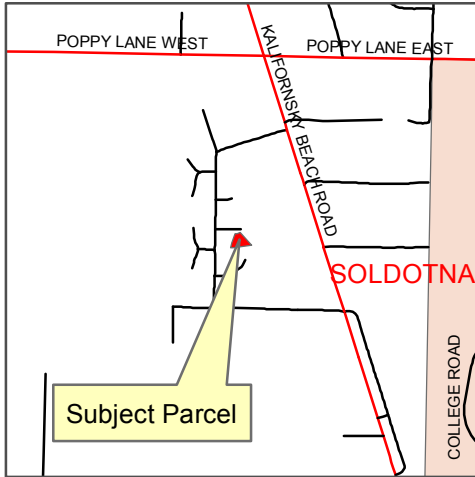



Kenai Peninsula Borough Planning Commission Meeting, June 26, 2017  
Assembly Meeting, July 18, 2017  
Recommendation on State Application for Marijuana Establishment License

KPB Parcel ID: 055-081-65  
Applicant: Green Thumb Solutions  
Property Owner: Jacob Nyman



**LEGEND**

 Subject Property

Radius shown depicts the radius from the parcel boundaries. KPB 7.30 states that the distance must be measured by the shortest pedestrian route. If there were relevant facilities within the 500-foot or 1,000-foot radius, the shortest pedestrian path would be shown and measured.

0 125 250 Feet



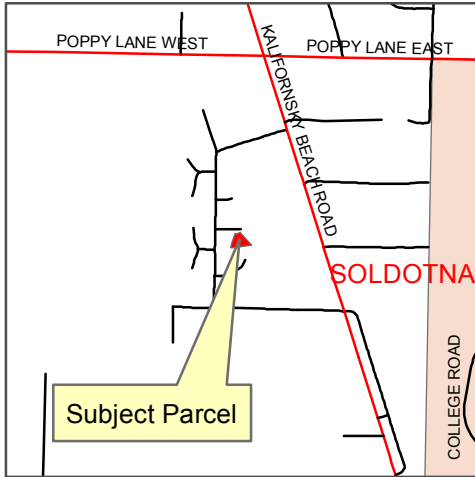
Date: 5/25/2017

The information depicted hereon is a graphical representation only of best available sources. The Kenai Peninsula Borough assumes no responsibility for any errors on this map.













**Kenai Peninsula Borough Planning Commission Meeting, June 26, 2017  
 Assembly Meeting, July 18, 2017  
 Recommendation on State Application for Marijuana Establishment License**

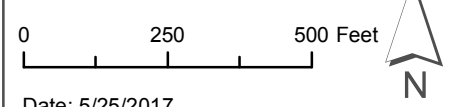
**KPB Parcel ID: 055-081-65  
 Applicant: Green Thumb Solutions  
 Property Owner: Jacob Nyman**



**LEGEND**

-  Subject Property
-  1,000-foot Parcel Radius
-  500-foot Parcel Radius
-  300-foot Notification Area
-  Parcel owned by religious organization
-  VACANT
-  RESIDENTIAL
-  COMMERCIAL
-  INSTITUTIONAL
-  ACCESSORY BUILDING

Radius shown depicts the radius from the parcel boundaries. KPB 7.30 states that the distance must be measured by the shortest pedestrian route. If there were relevant facilities within the 500-foot or 1,000-foot radius, the shortest pedestrian path would be shown and measured.



Date: 5/25/2017  
 The information depicted hereon is a graphical representation only of best available sources. The Kenai Peninsula Borough assumes no responsibility for any errors on this map.

