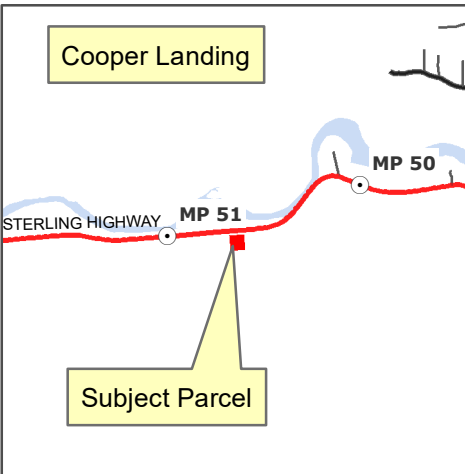


**Kenai Peninsula Borough Planning Commission Meeting - March 23, 2020**  
**Assembly Meeting - April 7, 2020**  
**Recommendation on an Application for a State Marijuana Establishment License**

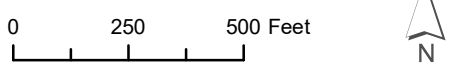
**KPB Parcel ID: 119-030-02**  
**16021 Sterling Highway**



**LEGEND**

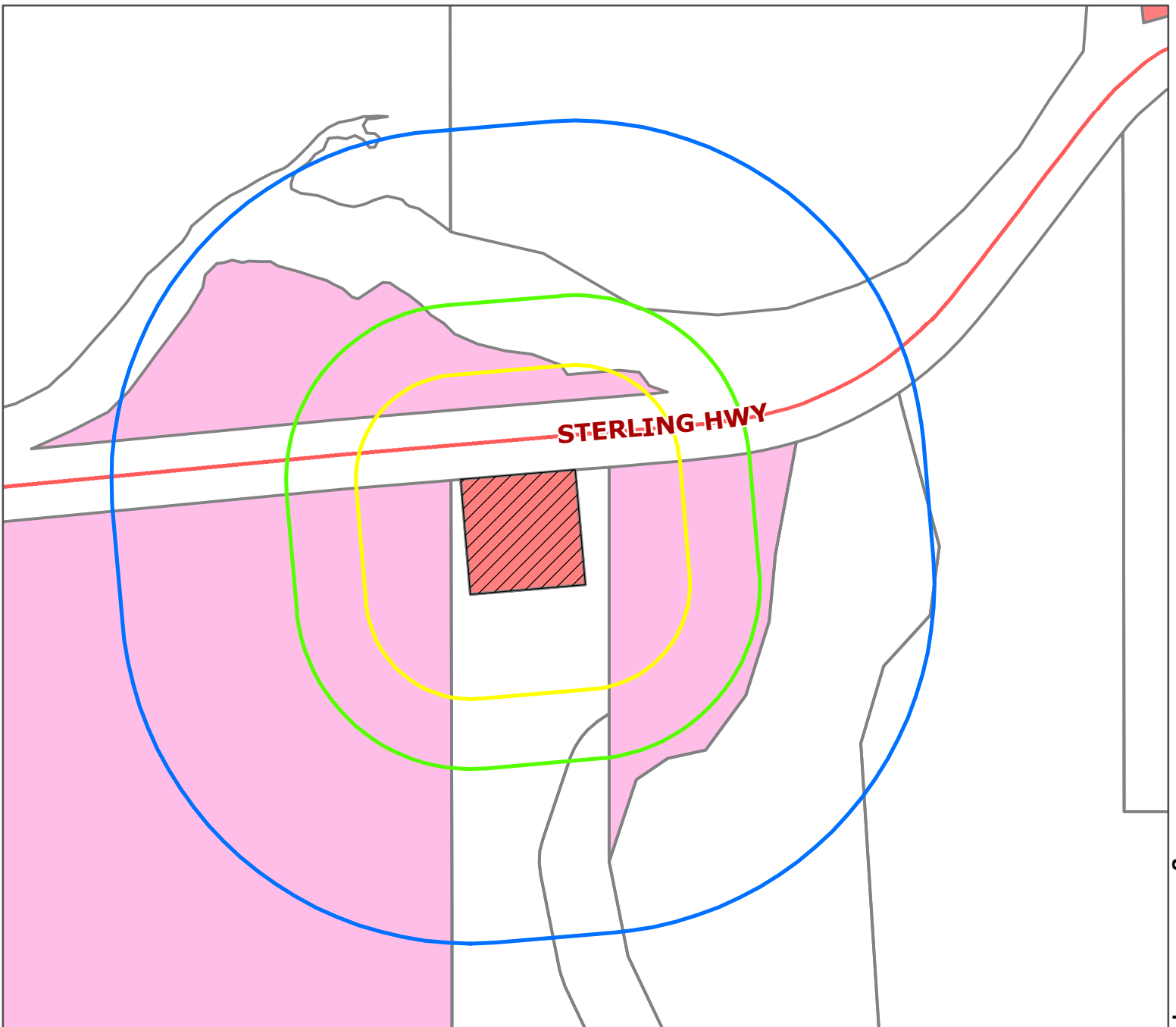
- 1000-foot Parcel Radius
- 500-foot Parcel Radius
- 300-foot Notification Area
- Subject Property
- Vacant
- Commercial
- Institutional

Radius shown depicts the radius from the parcel boundaries. KPB 7.30 states that the distance must be measured by the shortest pedestrian route. If there were relevant facilities within the 500-foot or 1,000-foot radius, the shortest pedestrian path would be shown and measured.



The information depicted hereon is a graphical representation only of best available sources. The Kenai Peninsula Borough assumes no responsibility for any errors on this map.

Date: 2/18/2020



Existing Land Use Map