


Petition of Interest
Kenai Peninsula Borough
Planning Department

144 North Binkley Street
Soldotna, Alaska 99669-7599

Phone: (907) 714-2200
Fax: (907) 714-2395



FOR OFFICIAL USE ONLY

Submission Deadline: August 10, 2022 (to be completed by KPB staff)

This form is intended to establish interest in the creation of an advisory planning commission in the area of the Kenai Peninsula Borough commonly known as:

Nikiski

The "letter of interest" submitted to the Mayor on May 5, 2022 designated Camille Broussard, 52557 Geraldine St, Kenai, Alaska, 99611 as the coordinator.

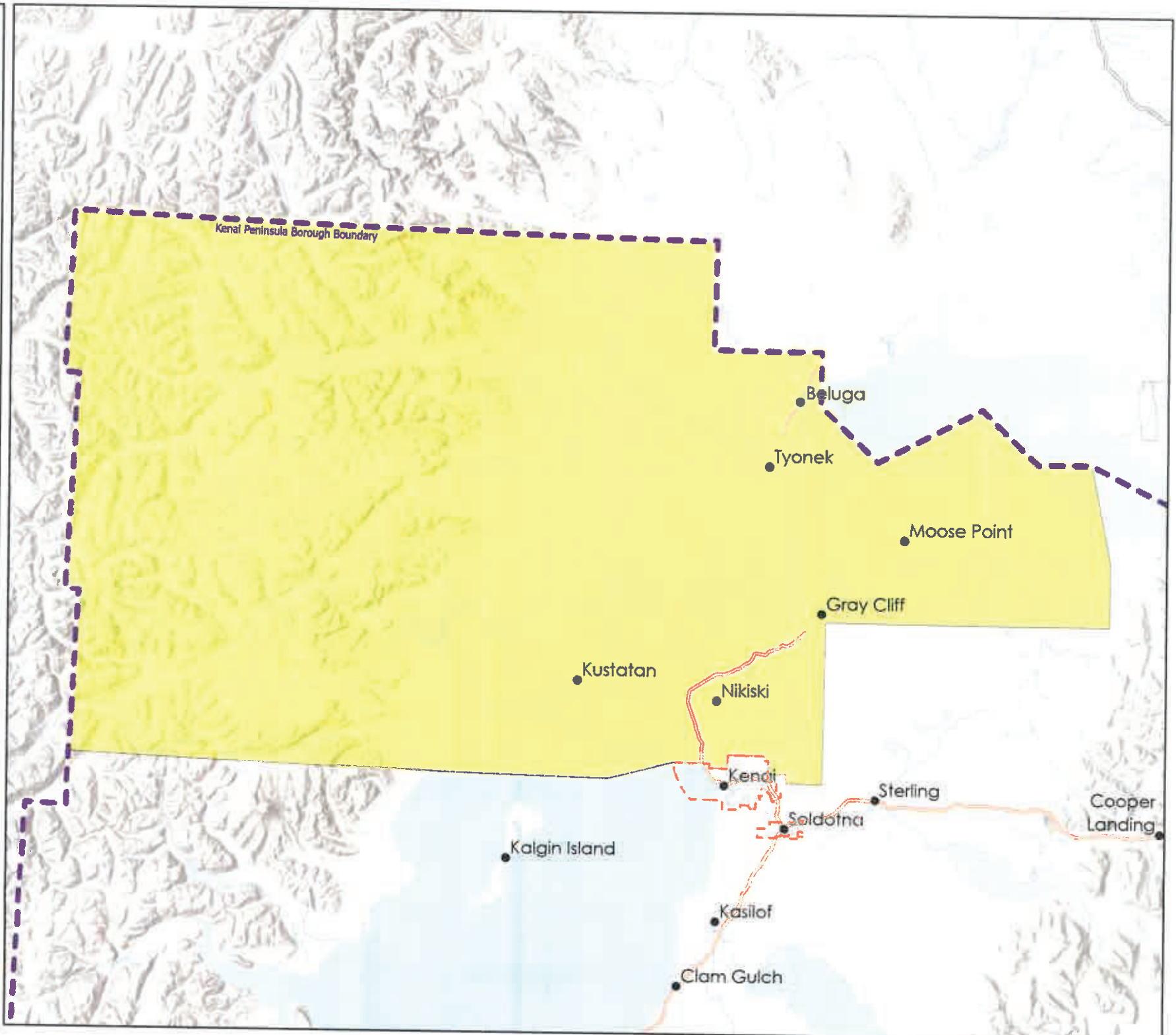
The petition deadline is 90 days from the date this form is sent to the coordinator. Sent on: 5/10/2022
(to be completed by KPB staff)

The proposed boundary is provided on the **attached map** and is described as: _____

NIKISKI FIRE SERVICE AREA - PLEASE SEE ATTACHED DESCRIPTION



Proposed
Boundary of
Nikiski
Advisory
Planning
Commission






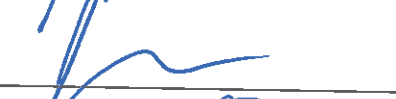










The information depicted herein is for a graphical representation only of best available sources. The Kenai Peninsula Borough assumes no responsibility for any errors on this map.

16.12.010. - Established—Boundaries.














There is established a service area within the borough designated the "Nikiski Fire Service Area," including that portion of the borough described as follows:

- Commencing at the township line between T5N and T6N R17W S.M., and the mean high water line on the westerly shore of Cook Inlet;
- Thence westerly along the township line between T5N and T6N to the westerly boundary of the Kenai Peninsula Borough;
- Thence northerly and easterly along the boundary of the Kenai Peninsula Borough through Cook Inlet to the protracted northeast corner of T11N R5W in Turnagain Arm;
- Thence southeasterly to the intersection of the southerly mean high water line of Turnagain Arm and the 150th meridian west of Greenwich within T10N R4W S.M.;
- Thence southerly along the 150th meridian to the township line between T8N and T9N R4W;
- Thence westerly along the township line between T8N and T9N to the northwest corner of T8N R9W S.M.;
- Thence southerly along the range line between R9W and R10W to the southeast corner of T6N R10W S.M.;
- Thence westerly along the township line between T5N and T6N to the southeast corner of Section 32 T6N R10W;
- Thence northerly along the section line between Sections 32 and 33 to the northeast corner of Section 32;
- Thence westerly along the section line to the northwest corner of Section 31 T6N R10W on the corporate boundary of the city of Kenai;
- Thence northerly and westerly along the corporate boundary of the city of Kenai to the intersection with the mean low water line of Cook Inlet and the section line between Sections 23 and 26 T6N R12W S.M.;
- Thence westerly along the section line extended three miles into Cook Inlet;
- Thence southwesterly to the protracted southeast corner of T6N R14W in Cook Inlet;
- Thence westerly along the protracted township line between T5N and T6N to the mean high water line on the westerly shore of Cook Inlet the true point of beginning.
- (Ord. No. 93-29, § 1(part), 1993; Ord. No. 82-13, § 1, 1982; Ord. No. 77-59 (part), 1977; Ord. No. 74-55, § 1(part), 1974; Ord. No. 69-13, § 1(part), 1969; Ord. No. 69-12, § 1(part), 1969; KPC § 27.25.020(a))














Petition of Interest to Form an Advisory Planning Commission

	Printed Name	Signature	Residence Address	Verifier Voter Number, Date of Birth or Last 4 SSN
1.	Heidi Covey		49690 Two James Ave	
2.	JASPER COVEY		49690 two James ave	
3.	John Quirk		46865 Lake St	
4.	Amber Douglas		51345 Earl Dr	
5.	Jonathan Douglas		51345 Earl Dr.	
6.	Jakelynn Oliva		51155 Island Lake Rd	
7.	Ryann Broussard		52957 Gertrude St	
8.	Daniel L. Gregory		47581 ^{Douglas} LANE	
9.	Joanne Hardesty		48271 Wild Rose Lane	
10.	WAYNE OBLIZ		51535 BLOCKADE GLACIER R.	
11.	Michael A Peet		53687 Ray Ct	
12.	STACY OLIVER 		52360 SARAIT JANE ST NIKISKI 29085	


Petition of Interest to Form an Advisory Planning Commission

	Printed Name	Signature	Residence Address	Verifier Voter Number, Date of Birth or Last 4 SSN
13.	Kyle Rogers		52835 Craig ST	
14.	Marissa Rogers		52835 Craig ST	
15.	Suzette Huber		59368 Kenai Spur Hwy	
16.	Paul Huber		59368 KENAI SPUR	
17.	Gordon Huber		59368 Kenai Spur Hwy	
18.	Bo Wheeler		c. 43640 Kenai Spur Hwy	
19.	Scott Rucker		52092 Merrill Ave.	
20.	Camille Broussard		52557 Geraldine St.	
21.	Amanda Abel		52890 Kingery Rd	
22.	Warren Huber		59368 Kenai Spur Hwy	
23.	Taylor Melch		53080 Tenakee Loop Nikiski AK	
24.	Briana Wuzla		50138 McClatchy Hwy AK Kenai/Nikiski 99611	

Petition of Interest to Form an Advisory Planning Commission

	Printed Name	Signature	Residence Address	Verifier Voter Number, Date of Birth or Last 4 SSN
25.	Margaret Cress		51650 Josie St Kenai, AK 99611	
26.	James Cress		51650 Josie St Kenai, AK 99611	
27.	Jeffrey Lattatt		51237 Holt Lamplight Rd N. NIKISKI, AK 99635	
28.	Rose Lattatt		51237 Holt Lamplight Rd, NIKISKI, AK 99635	
29.	Steve Henry		50941 Kenai Spur Hwy Kenai 99611 AK	
30.	SCOTT LARSON		52090 MARIE AVENUE KENAI, AK 99611	
31.	Tamara Larson		52090 Marie ave	
32.	Breama Cooper		49735 Kotsina ave	
33.	Corin Cooper		49735 Kotsina St.	
34.	Constance Nicks		46180 Birch Lane	
35.	Tiffany Wilkes		50192 Silverspring Ln	
36.	Matthew Tirado		50941 Kenai Spur Hwy #	

Petition of Interest to Form an Advisory Planning Commission

	Printed Name	Signature	Residence Address	Verifier Voter Number, Date of Birth or Last 4 SSN
37.	Ameze Carpenter	Ameze Carpenter	51540 Eagle Ave Kenai/NIKISKI	
38.	Ben Carpenter	[Signature]	51540 Eagle Ave Kenai/NIKISKI	
39.	Casey McClure	Casey [Signature]	52101 Lucille dr Kenai/NIKISKI	
40.	Beau Broussard	[Signature]	52189 Lucille Dr 99611	
41.	Alexa McClure	[Signature]	52211 Lucille dr Kenai AK 99611	
42.	Michael Broussard	Michael Broussard	52211 Lucille dr Kenai	
43.	Bonnie L. Wuerger	Bonnie L. Wuerger	50138 McGahan Ridge Trl Kenai/NIKISKI 99611	
44.	STEVEN R. WUERGLER	[Signature]	50138 MCGAHAN RIDGE TRAIL KENAI/NIKISKI 99611	
45.	Leah M. Jackson	Leah M. Jackson	52500 Leah St. Kenai, AK 99611	
46.	Tony D. Jackson	[Signature]	52500 Leah St Kenai AK 99611	
47.				
48.				