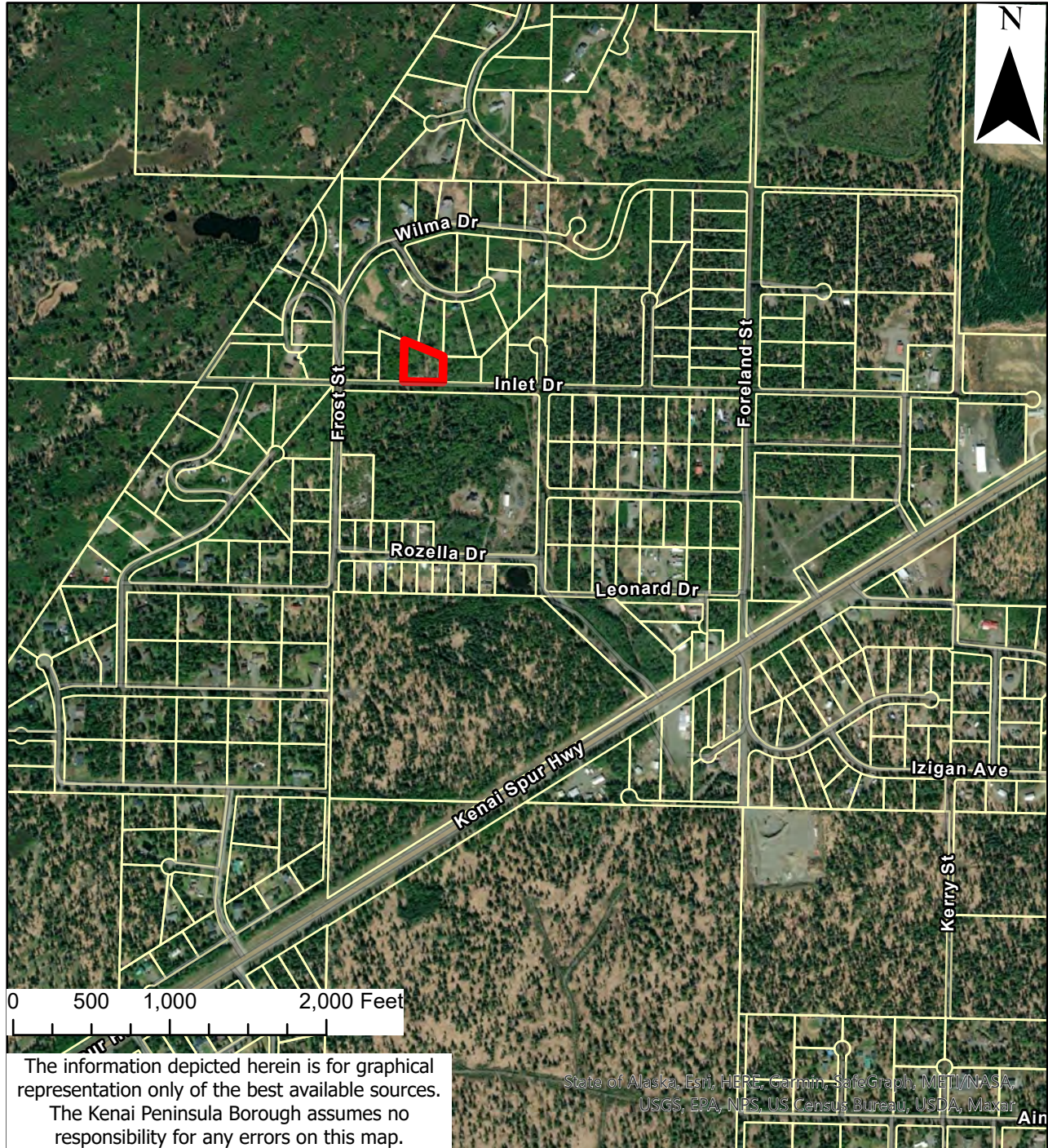
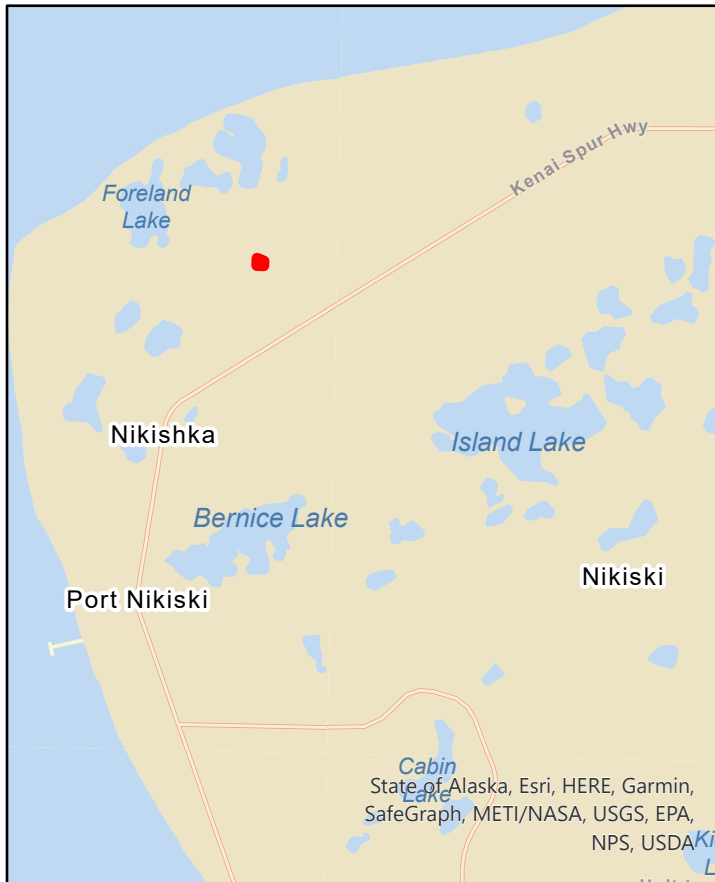


PARCEL NO. 012-320-15

Nikiski

Minimum Bid:
\$

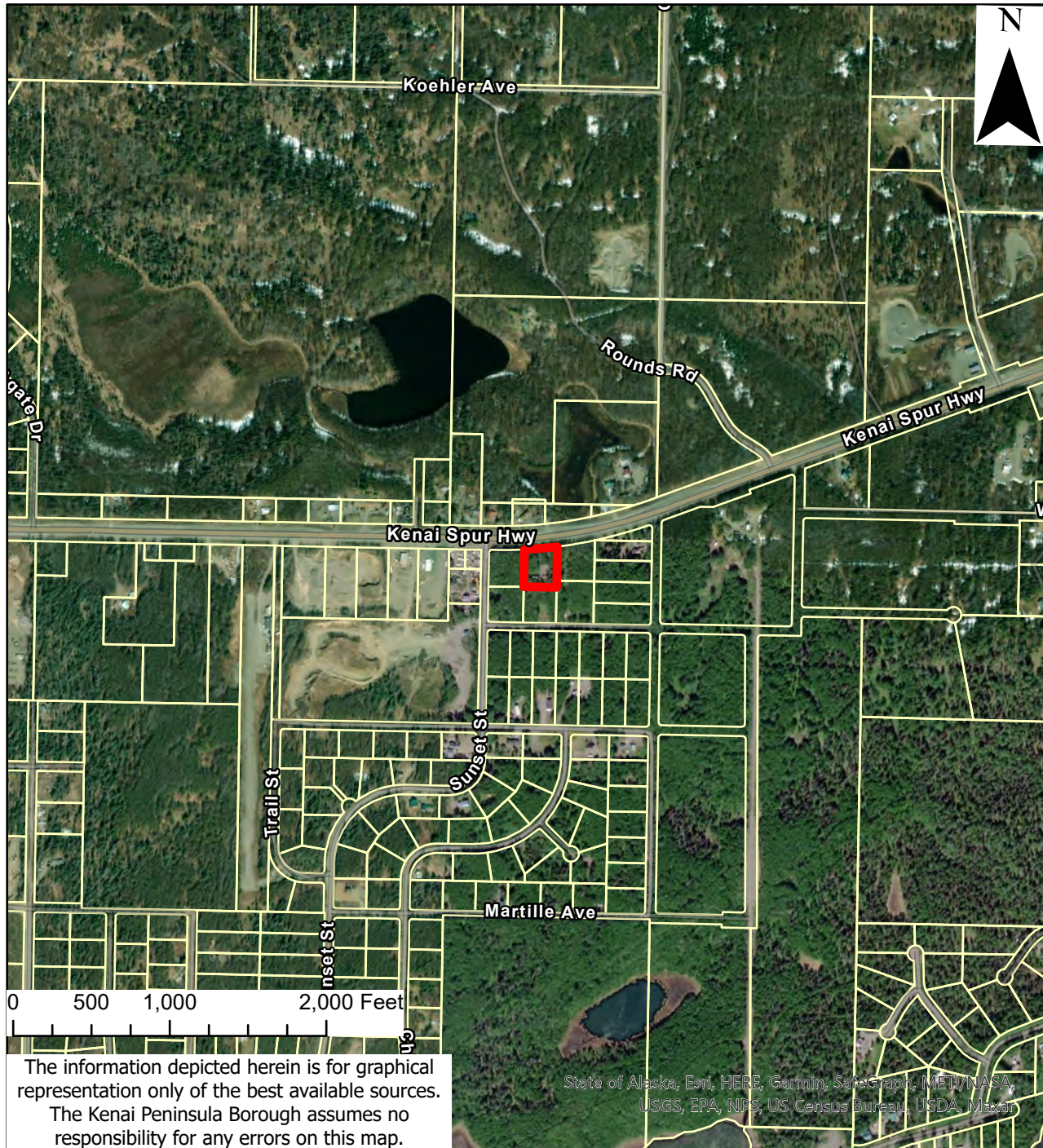
Acres: 1.22 +/-



The information depicted herein is for graphical representation only of the best available sources. The Kenai Peninsula Borough assumes no responsibility for any errors on this map.

Minimum Bid:
\$

Acres: 1.00 +/-



The information depicted herein is for graphical representation only of the best available sources. The Kenai Peninsula Borough assumes no responsibility for any errors on this map.

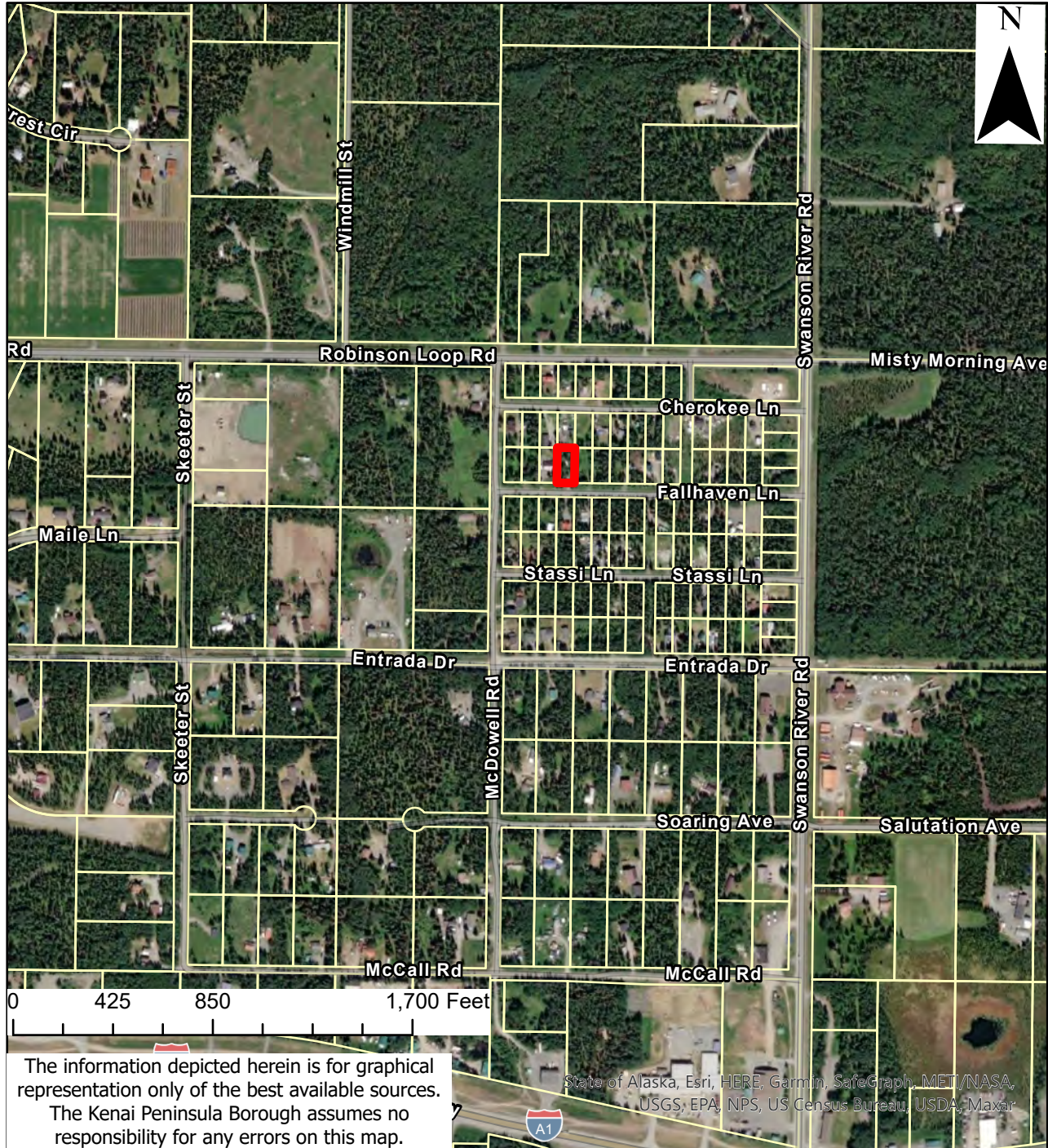
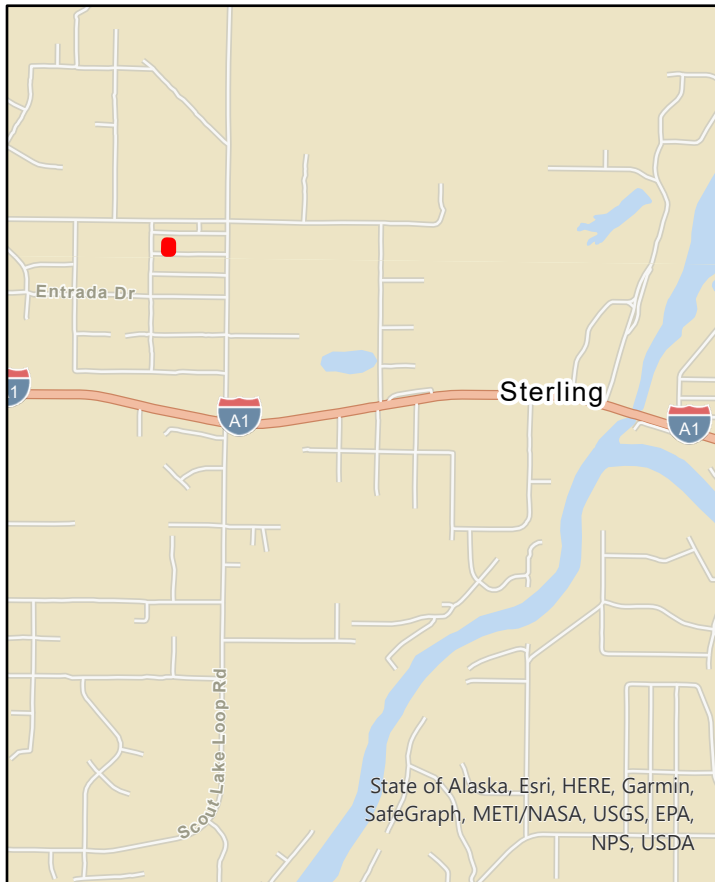
PARCEL NO. 063-453-13

Sterling

Minimum Bid:

\$

Acres: 0.26 +/-



The information depicted herein is for graphical representation only of the best available sources. The Kenai Peninsula Borough assumes no responsibility for any errors on this map.

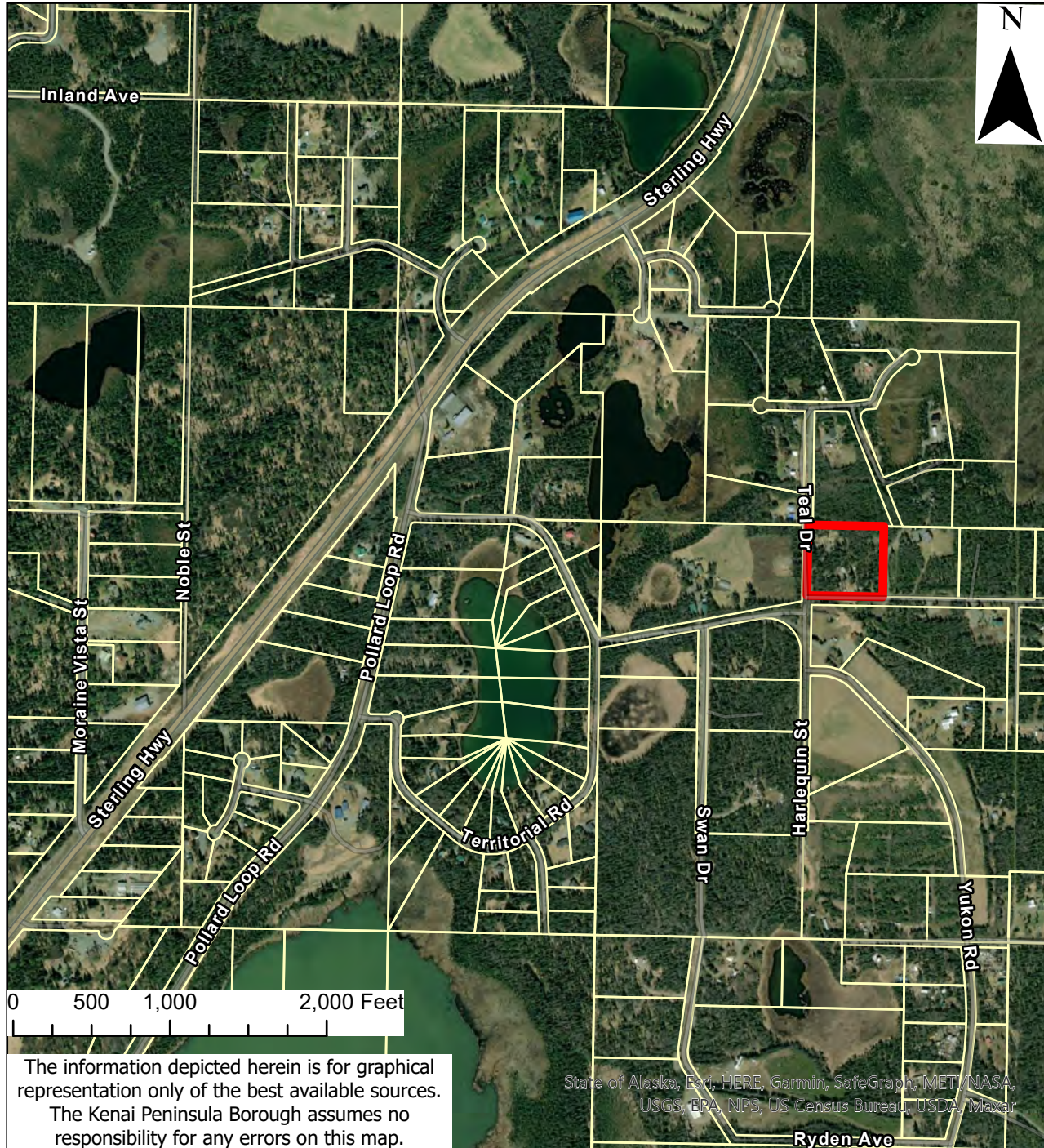
PARCEL NO. 133-083-22

Kasilof

Minimum Bid:

\$

Acres: 4.69 +/-

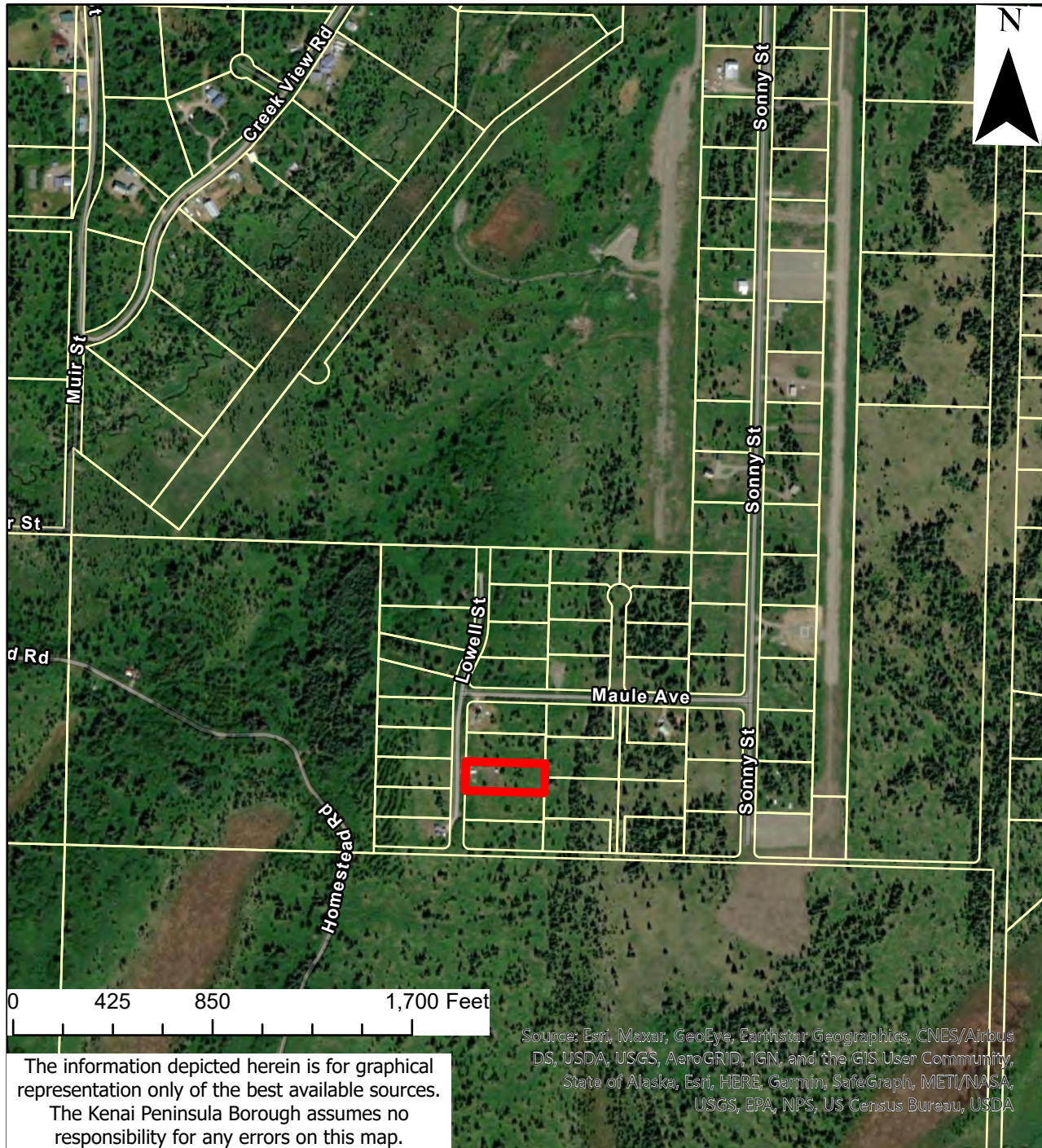
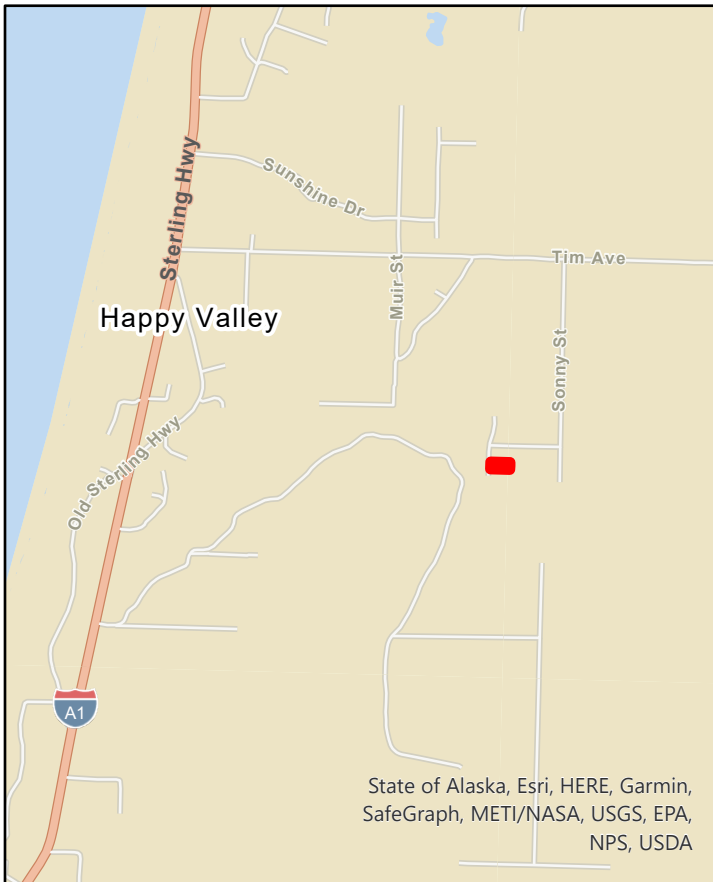


PARCEL NO. 159-360-62

Happy Valley

Minimum Bid:
\$

Acres: 0.96 +/-



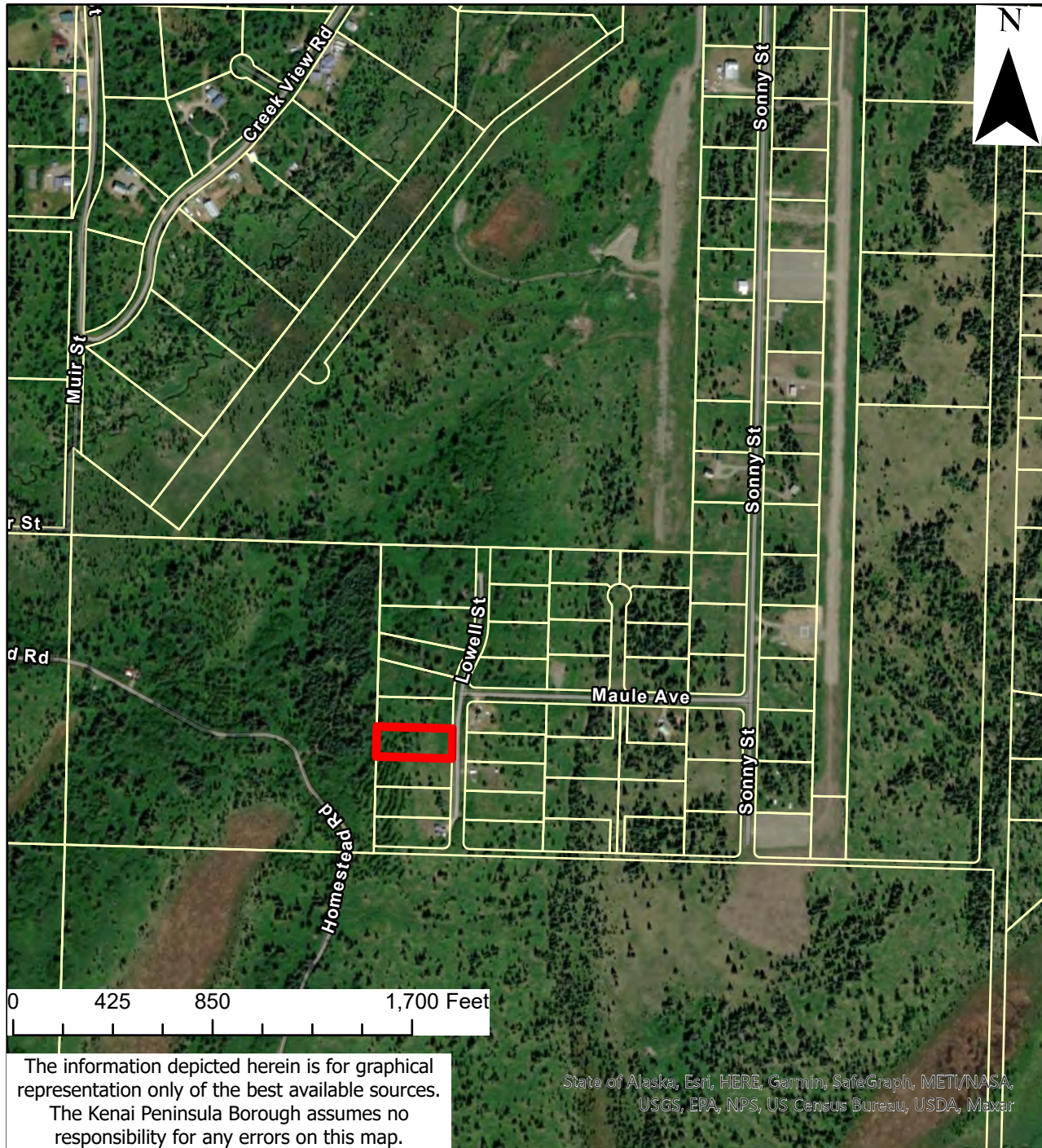
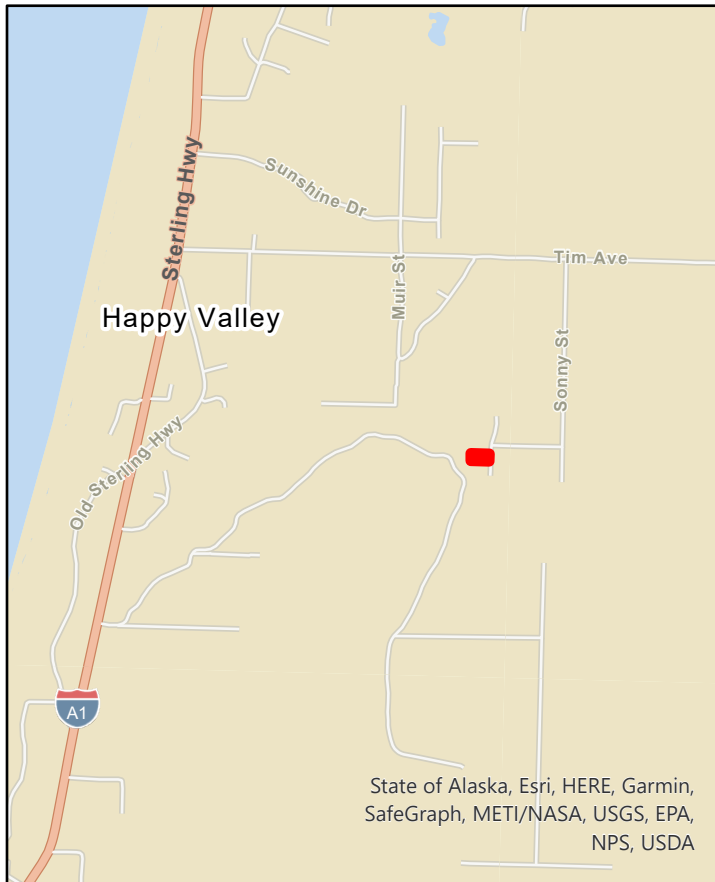
The information depicted herein is for graphical representation only of the best available sources. The Kenai Peninsula Borough assumes no responsibility for any errors on this map.

PARCEL NO. 159-360-68

Happy Valley

Minimum Bid:
\$

Acres: 0.94 +/-



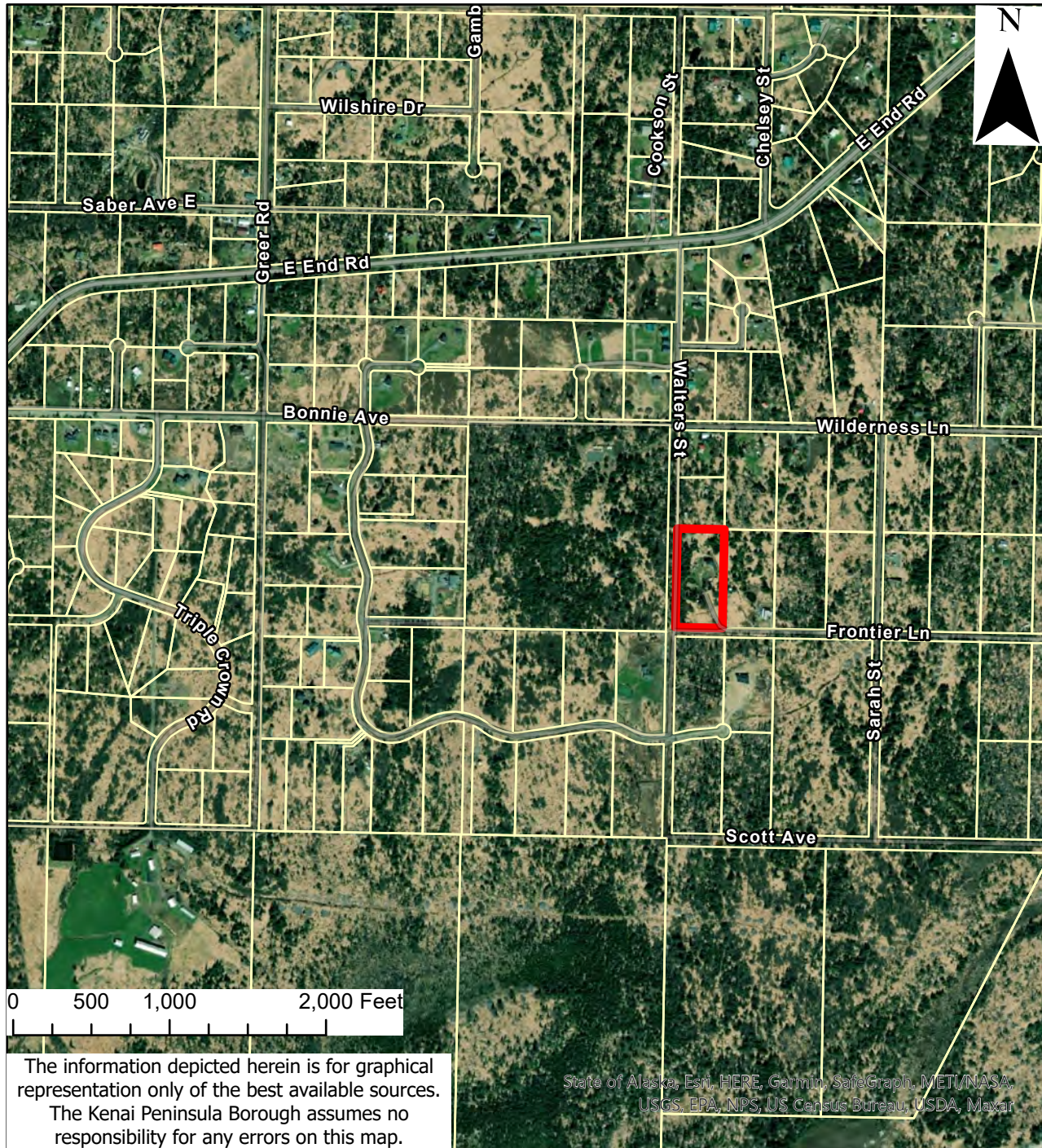
PARCEL NO. 172-140-08

Homer

Minimum Bid:

\$

Acres: 4.35 +/-



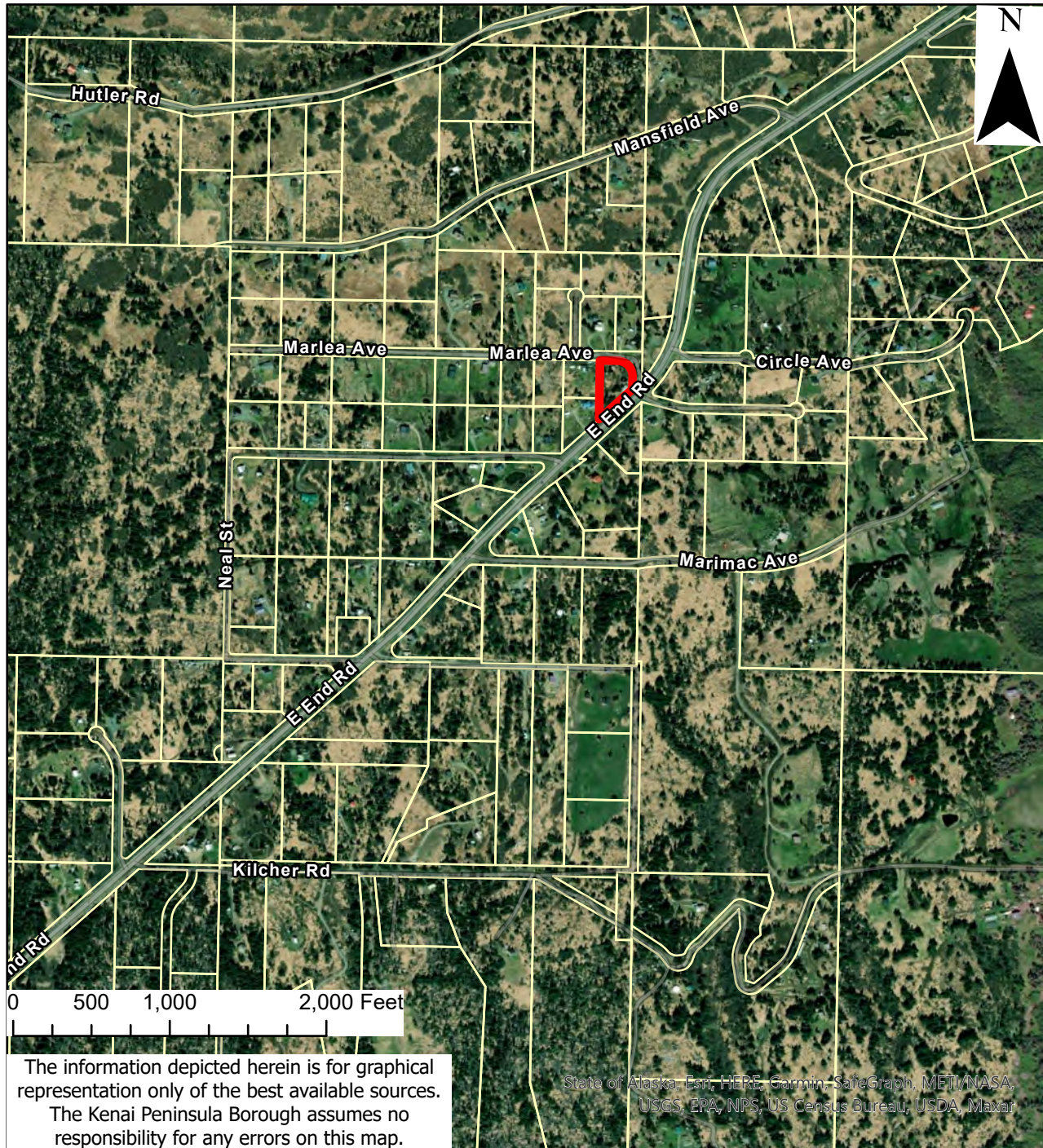
PARCEL NO. 172-250-16

Homer

Minimum Bid:

\$

Acres: 1.29 +/-



The information depicted herein is for graphical representation only of the best available sources. The Kenai Peninsula Borough assumes no responsibility for any errors on this map.

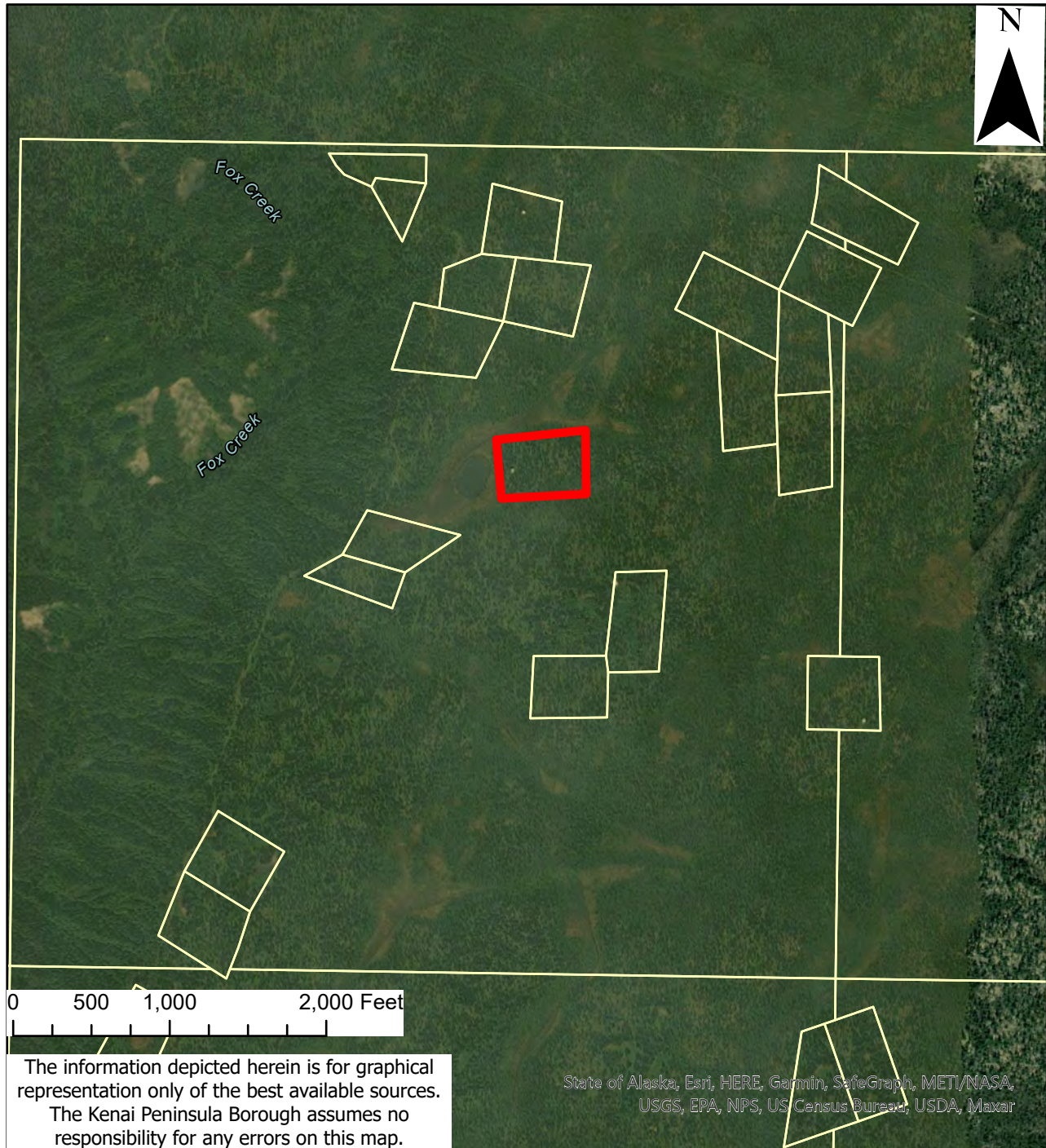
State of Alaska, Esri, HERE, Garmin, SafeGraph, METI/NASA, USGS, EPA, NPS, US Census Bureau, USDA, Maxar

PARCEL NO. 185-121-25

Fox River

Minimum Bid:
\$

Acres: 5.00 +/-



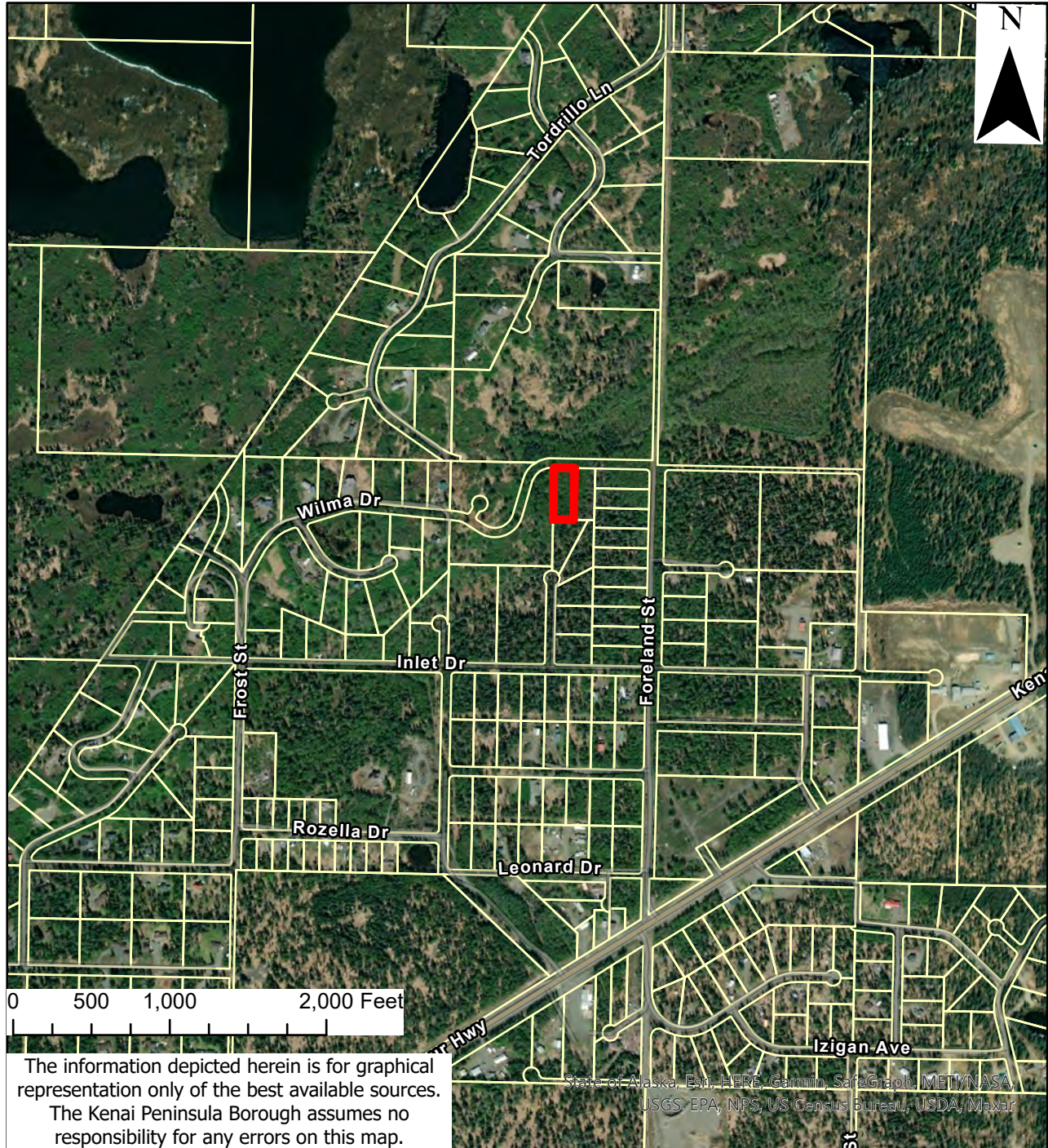
PARCEL NO. 012-270-09

Nikiski

Minimum Bid:

\$

Acres: 1.00 +/-



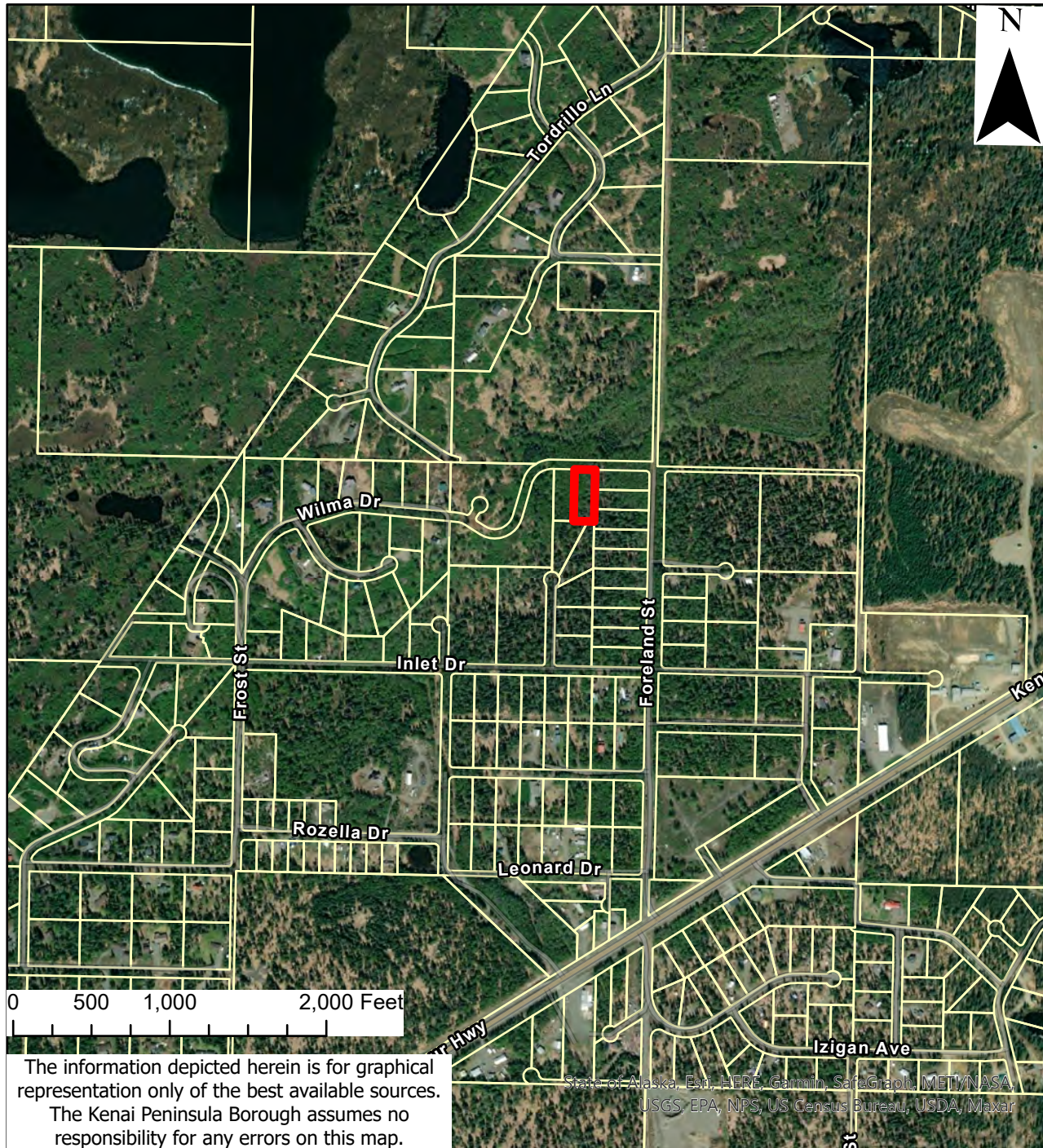
PARCEL NO. 012-270-10

Nikiski

Minimum Bid:

\$

Acres: 1.00 +/-



The information depicted herein is for graphical representation only of the best available sources. The Kenai Peninsula Borough assumes no responsibility for any errors on this map.

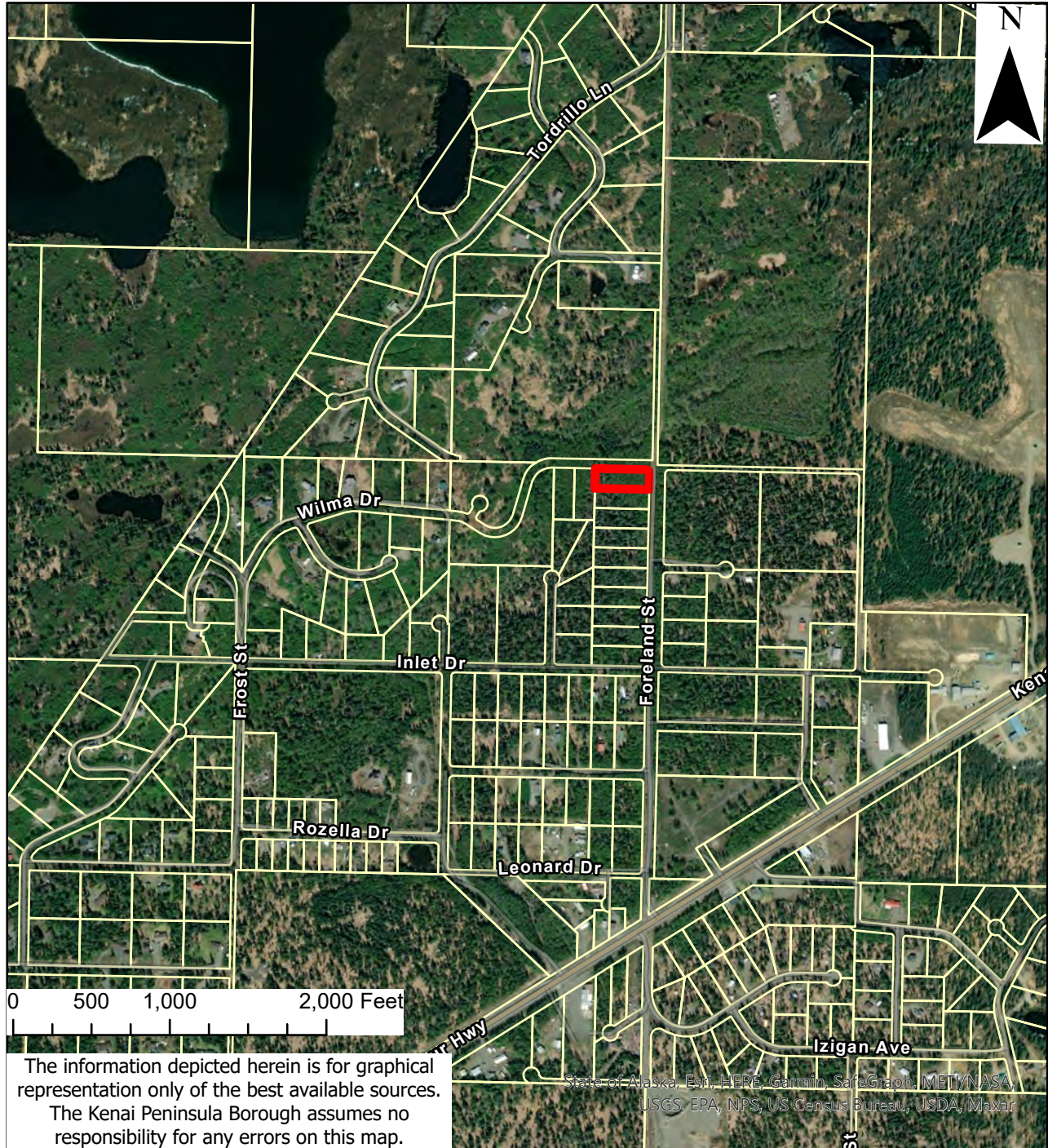
PARCEL NO. 012-270-11

Nikiski

Minimum Bid:

\$

Acres: 1.01 +/-



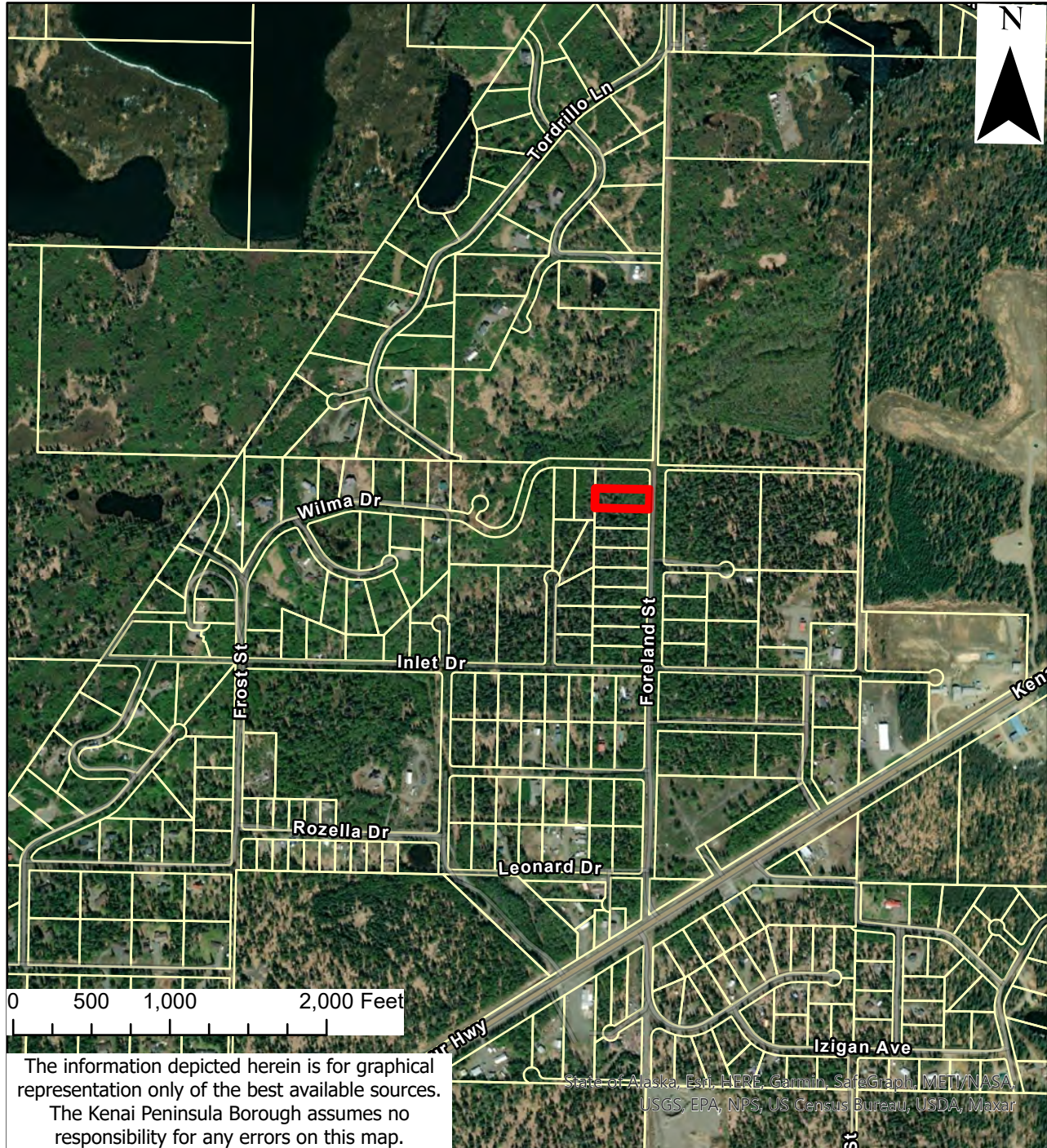
PARCEL NO. 012-270-12

Nikiski

Minimum Bid:

\$

Acres: 1.00 +/-



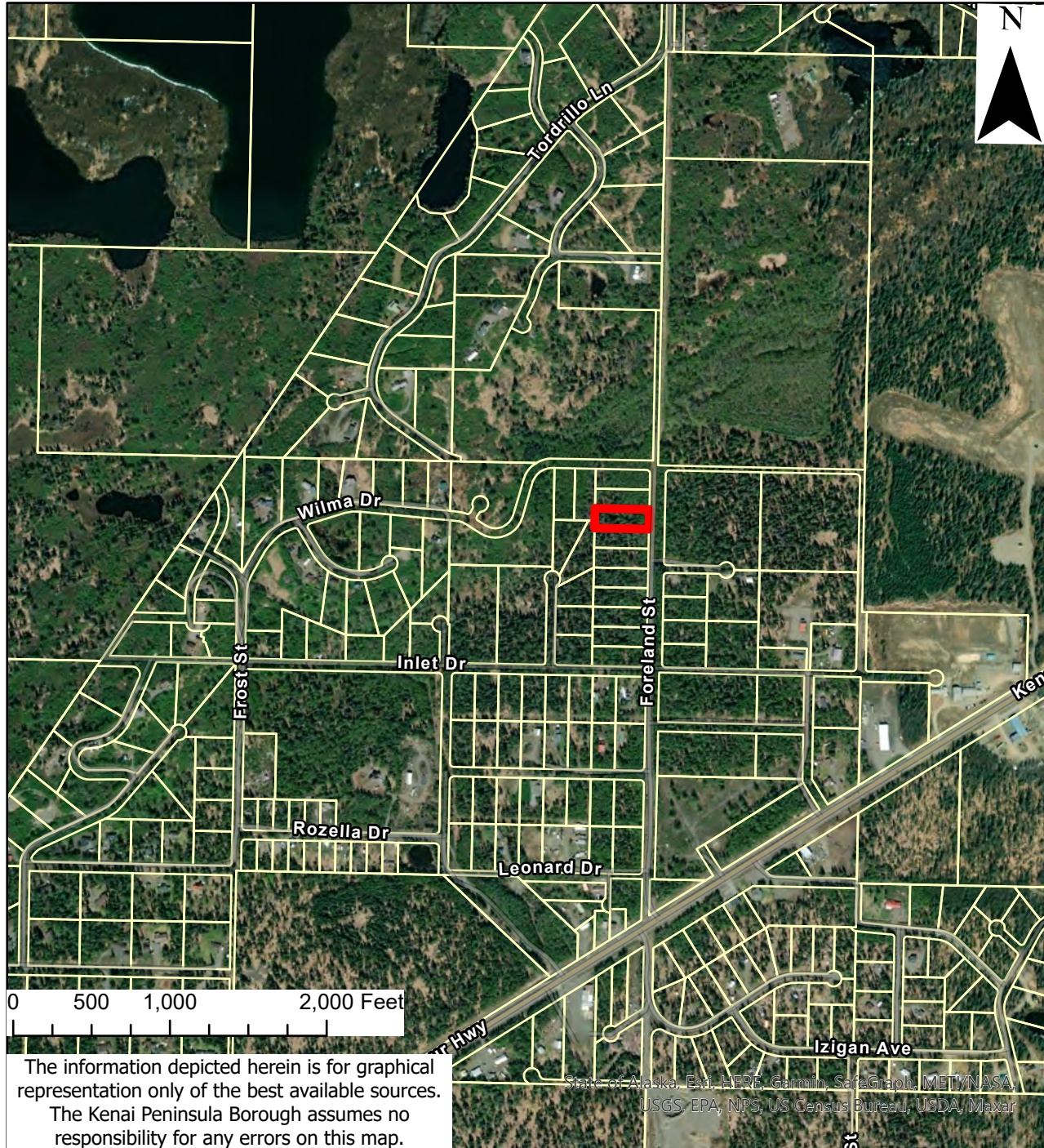
PARCEL NO. 012-270-13

Nikiski

Minimum Bid:

\$

Acres: 1.00 +/-

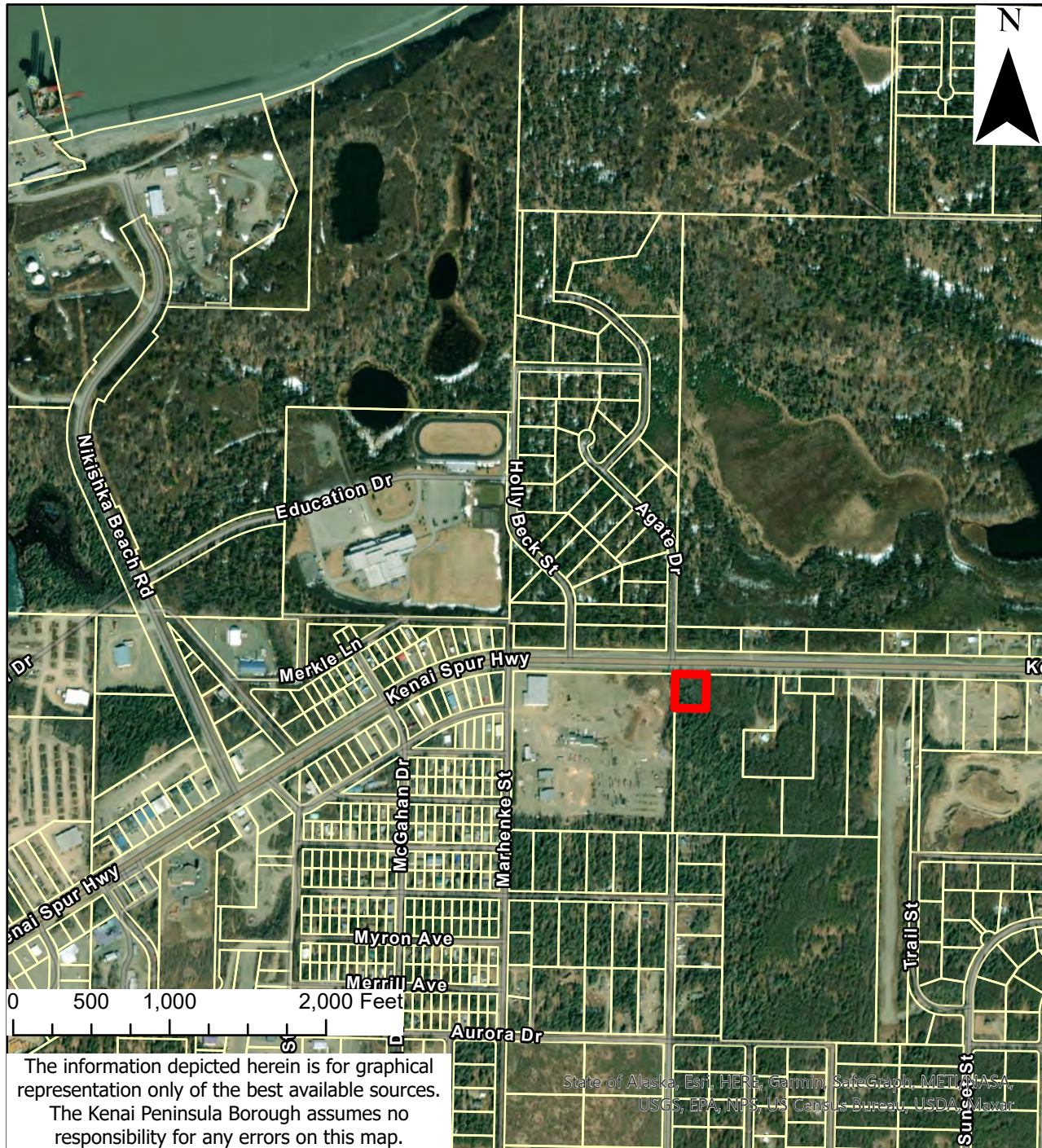


PARCEL NO. 013-200-05

Nikiski

Minimum Bid:
\$

Acres: 1.00 +/-



The information depicted herein is for graphical representation only of the best available sources. The Kenai Peninsula Borough assumes no responsibility for any errors on this map.

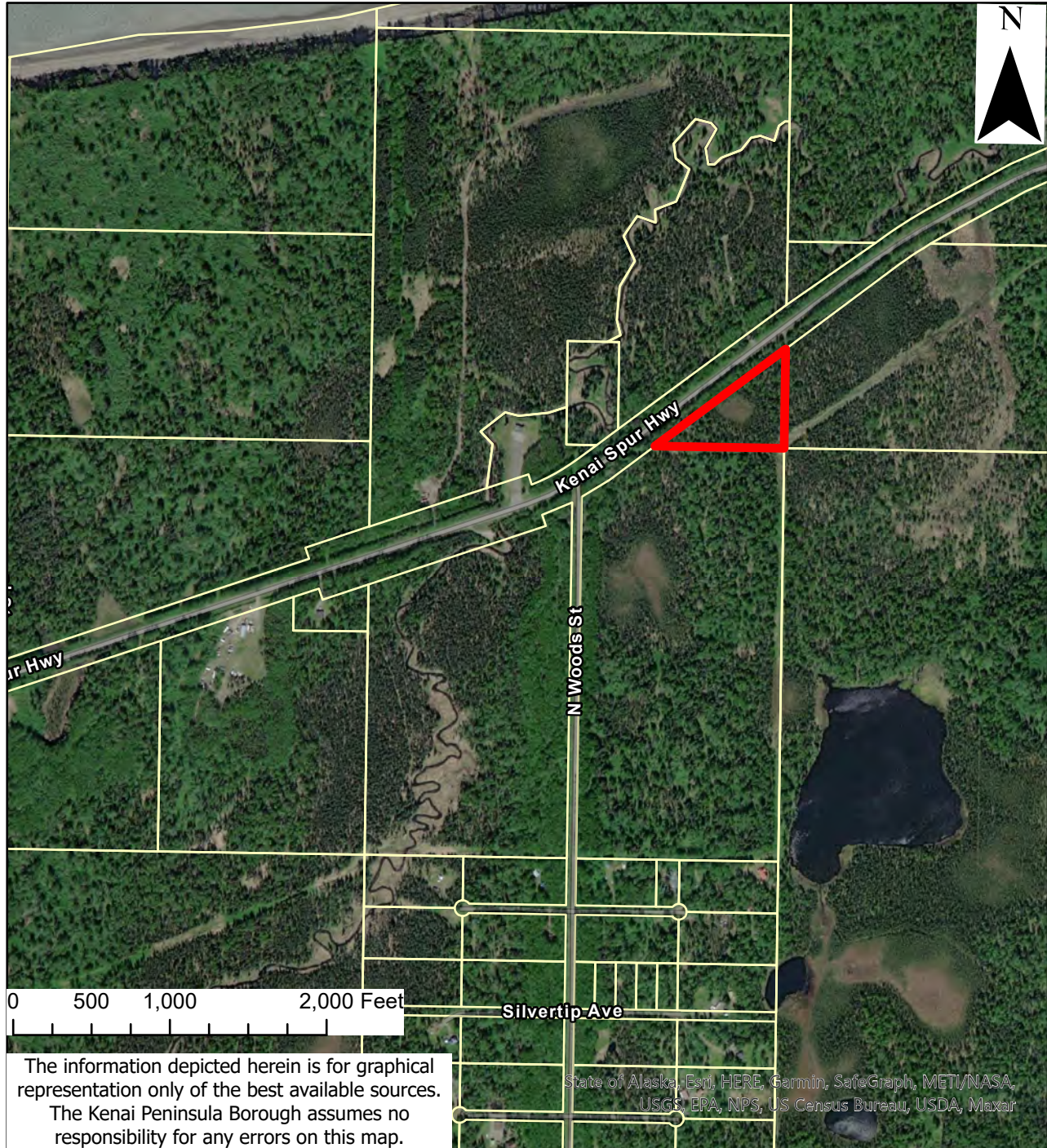
PARCEL NO. 025-190-07

Nikiski

Minimum Bid:

\$

Acres: 7.00 +/-



The information depicted herein is for graphical representation only of the best available sources. The Kenai Peninsula Borough assumes no responsibility for any errors on this map.

Minimum Bid:

\$

Acres: 18.22+/-

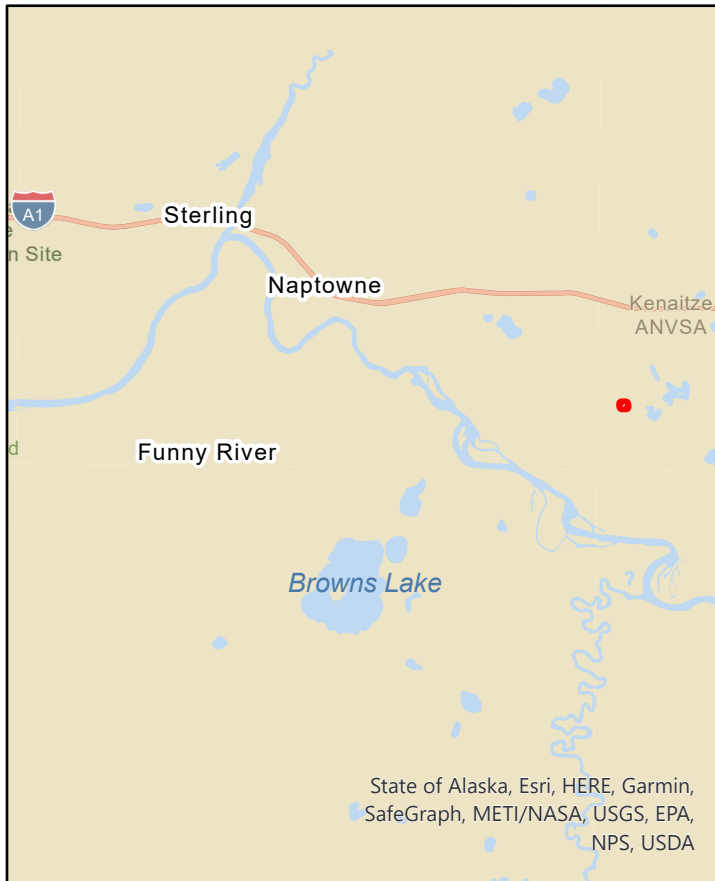


PARCEL NO. 065-163-50

Sterling

Minimum Bid:
\$

Acres: 0.93+/-

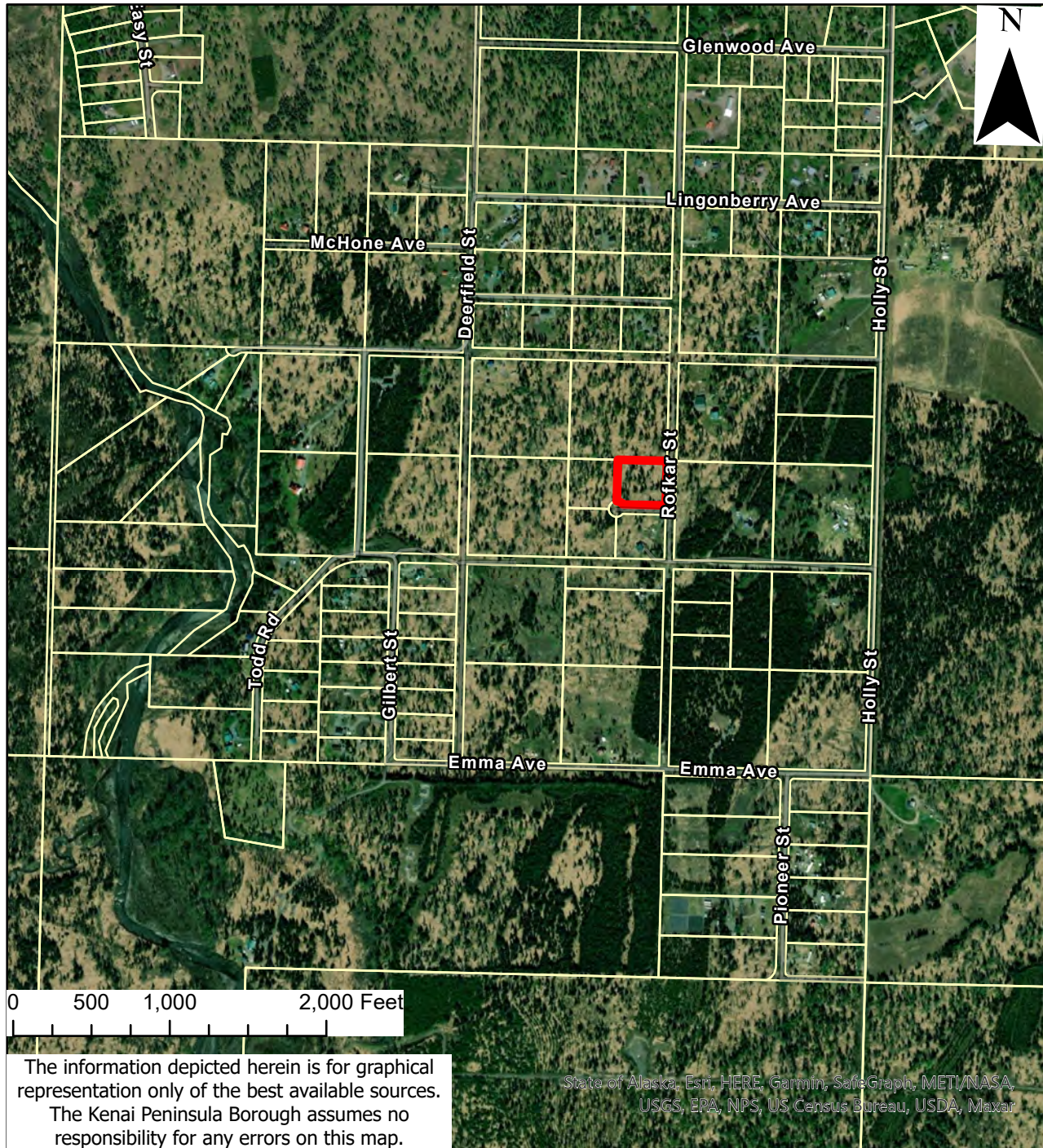


PARCEL NO. 159-561-10

Ninilchik

Minimum Bid:
\$

Acres: 2.05 +/-

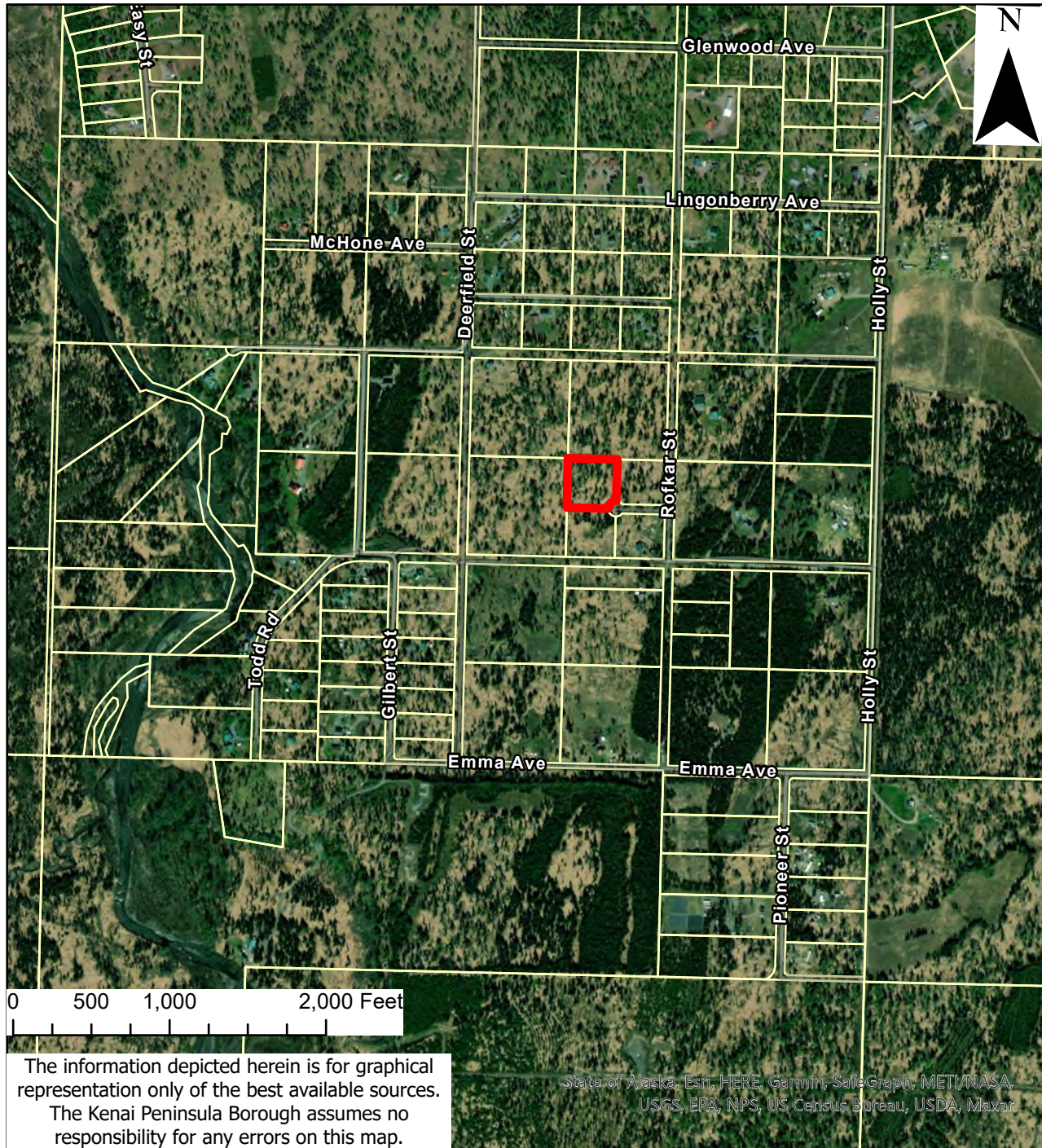
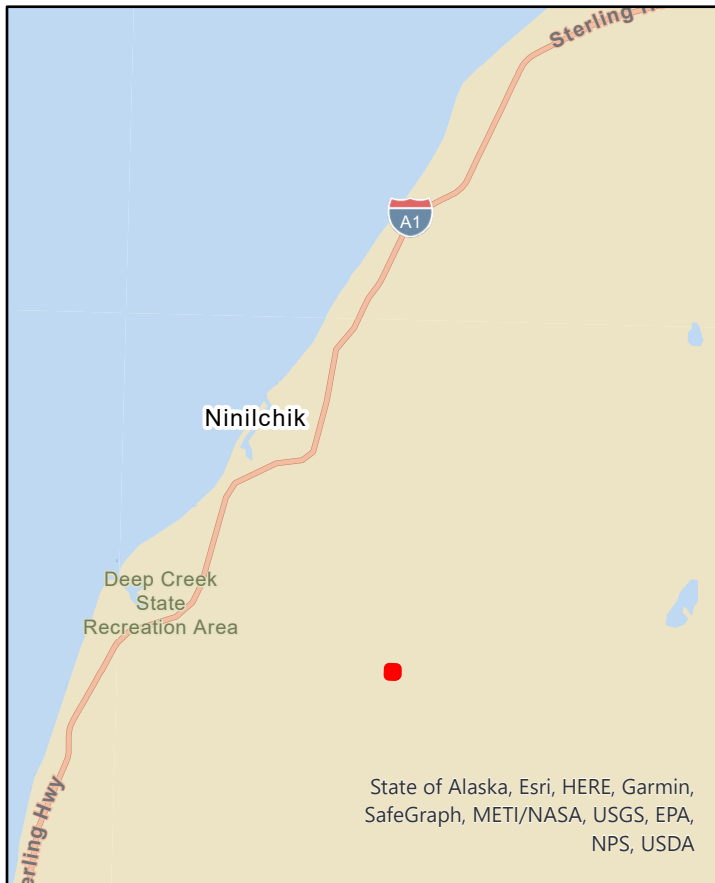


PARCEL NO. 159-561-11

Ninilchik

Minimum Bid:
\$

Acres: 2.23 +/-

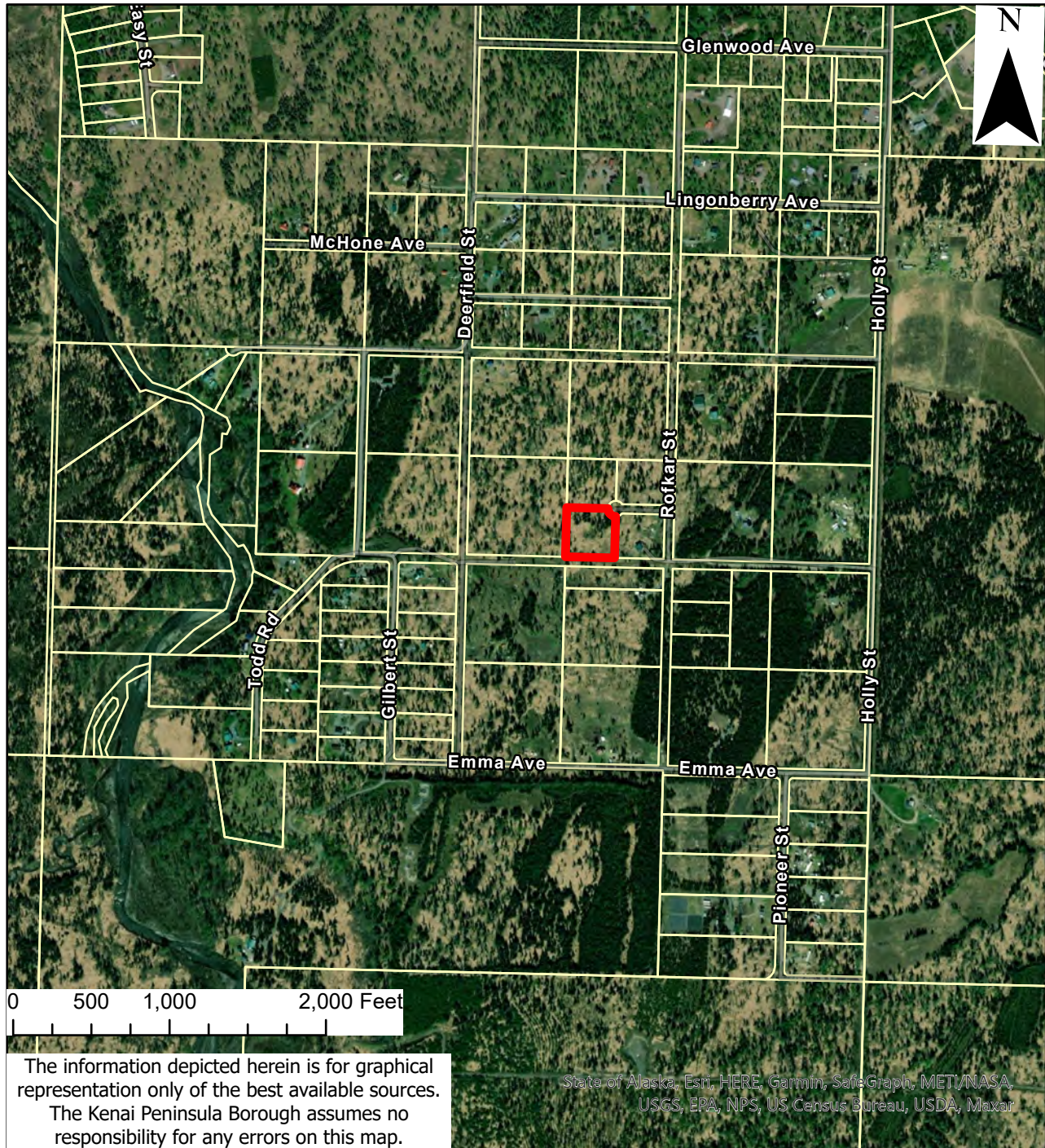
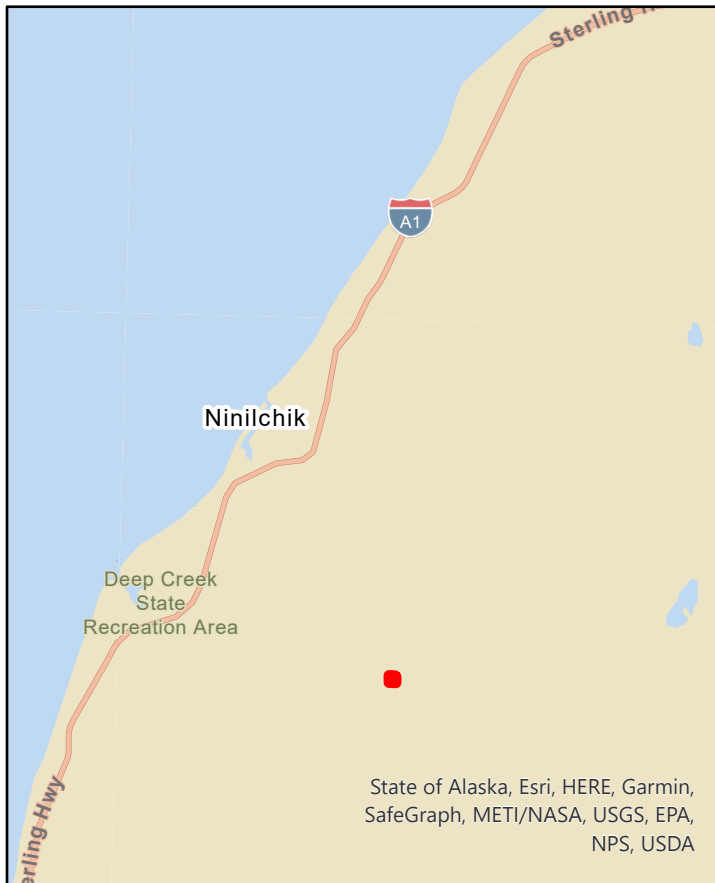


PARCEL NO. 159-561-12

Ninilchik

Minimum Bid:
\$

Acres: 2.23 +/-

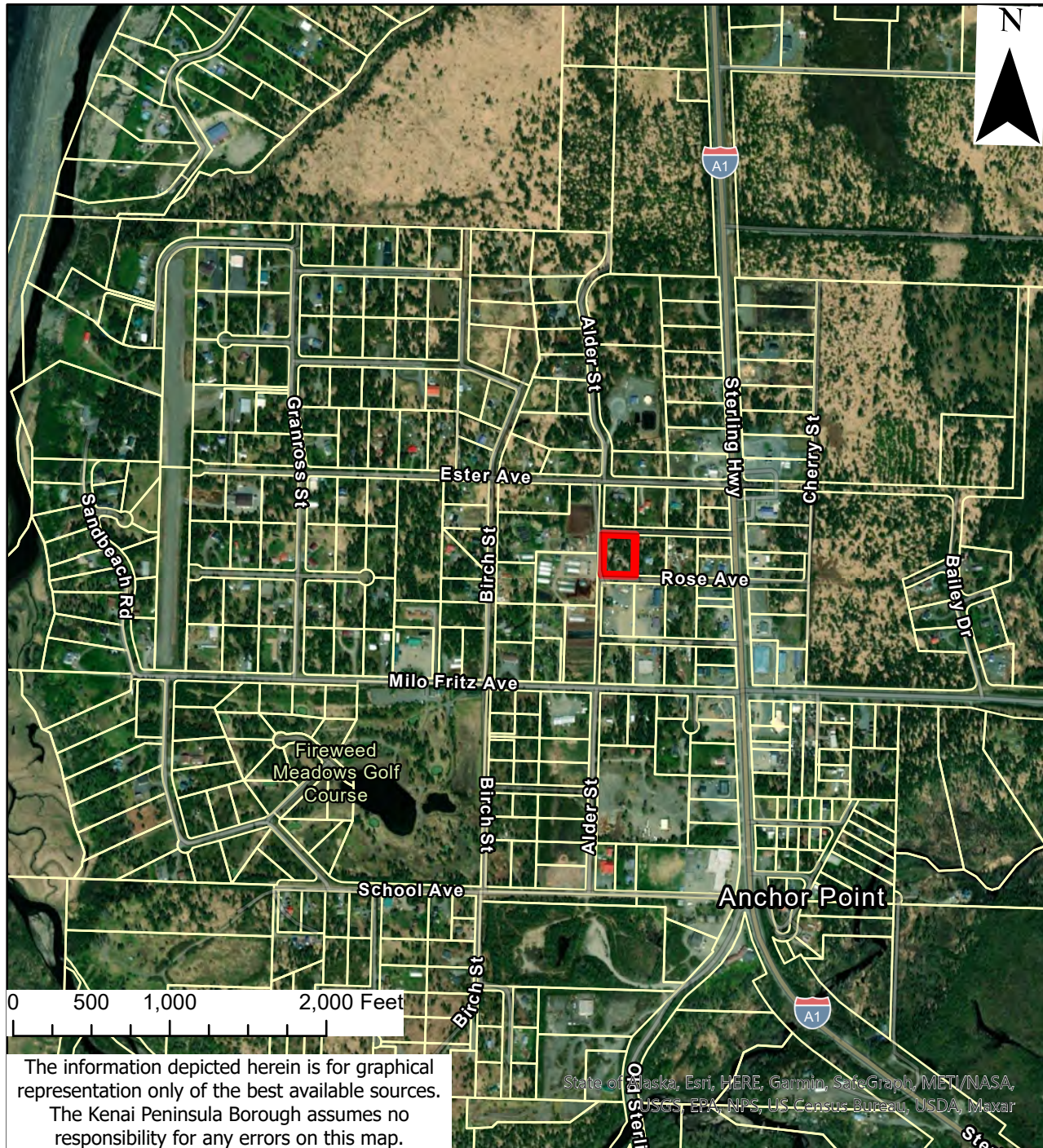
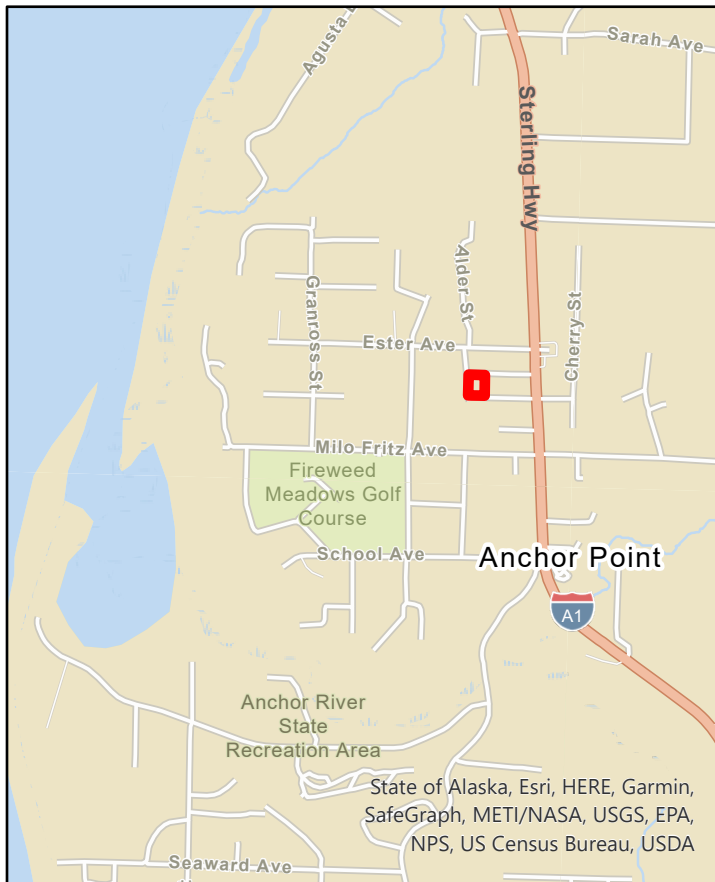


PARCEL NO. 165-170-06

Anchor Point

Minimum Bid:
\$

Acres: 1.22 +/-



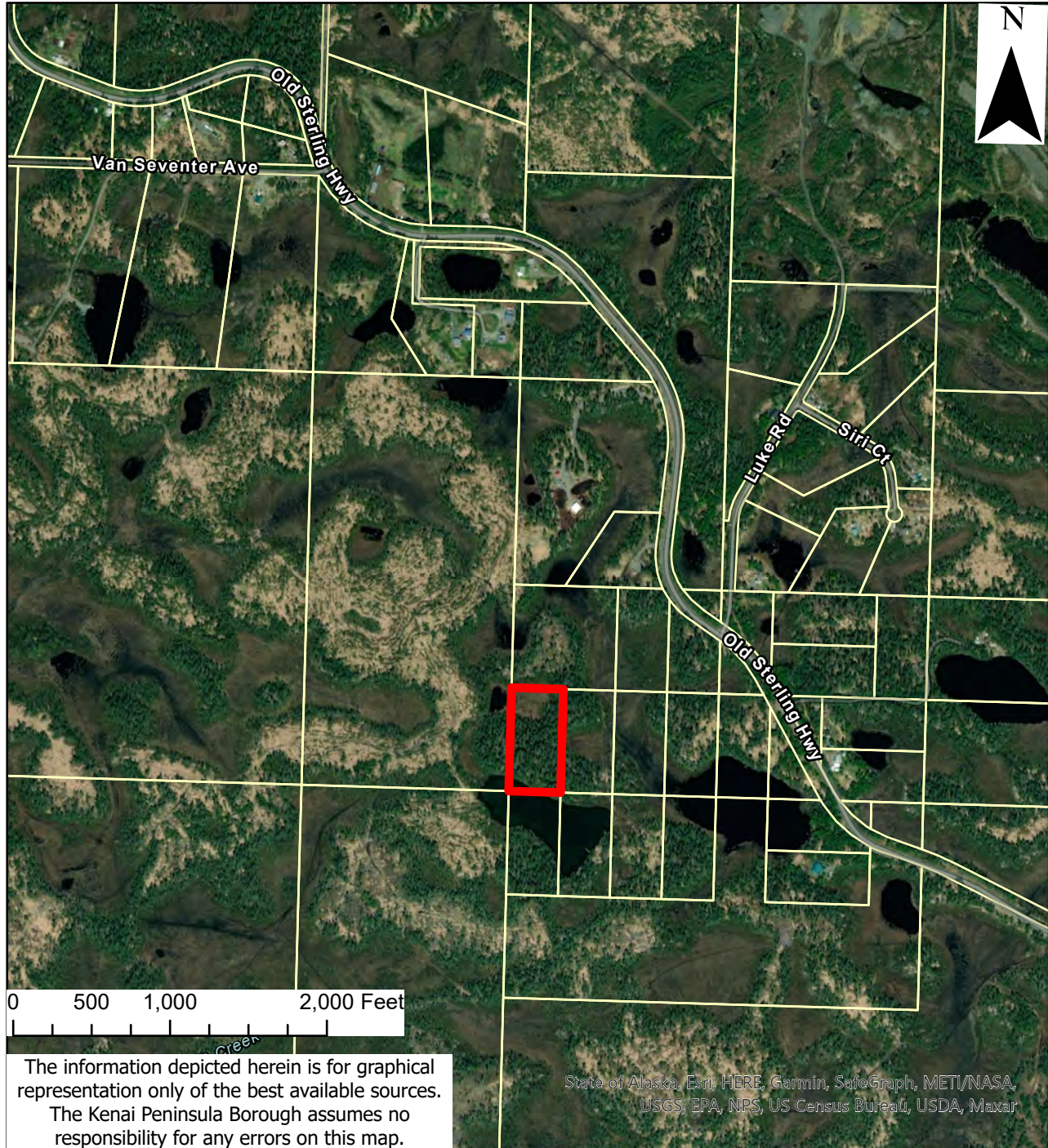
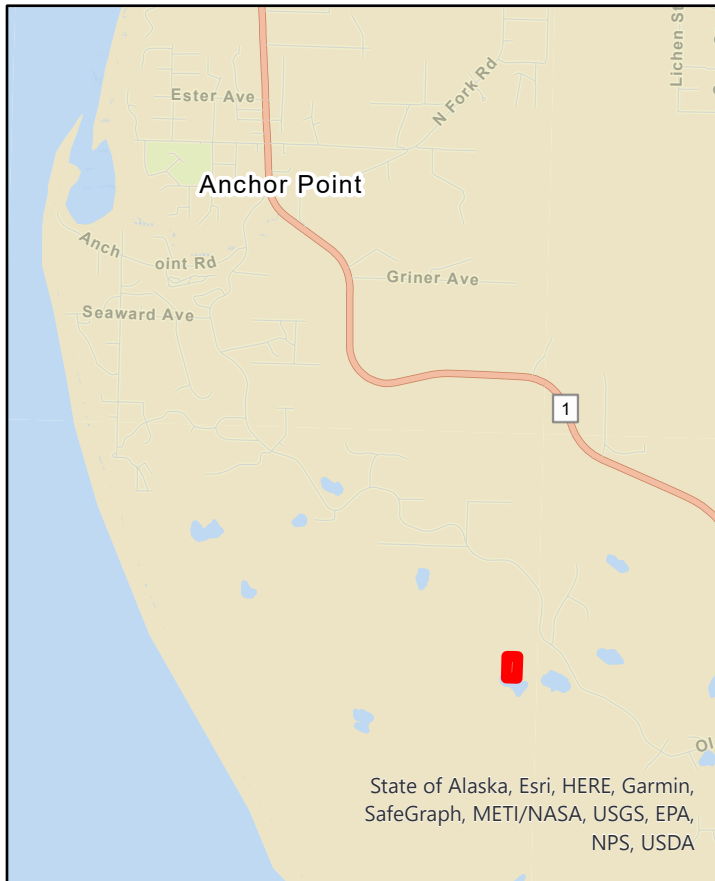
The information depicted herein is for graphical representation only of the best available sources. The Kenai Peninsula Borough assumes no responsibility for any errors on this map.

PARCEL NO. 169-120-02

Anchor Point

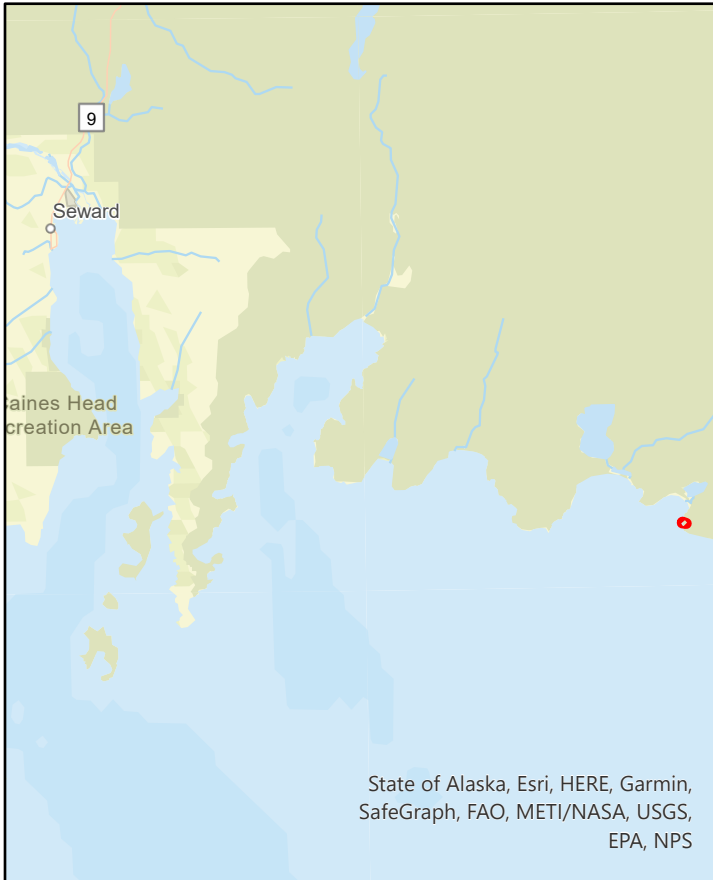
Minimum Bid:
\$

Acres: 5.00 +/-



Minimum Bid:
\$

Acres: 3.45 +/-

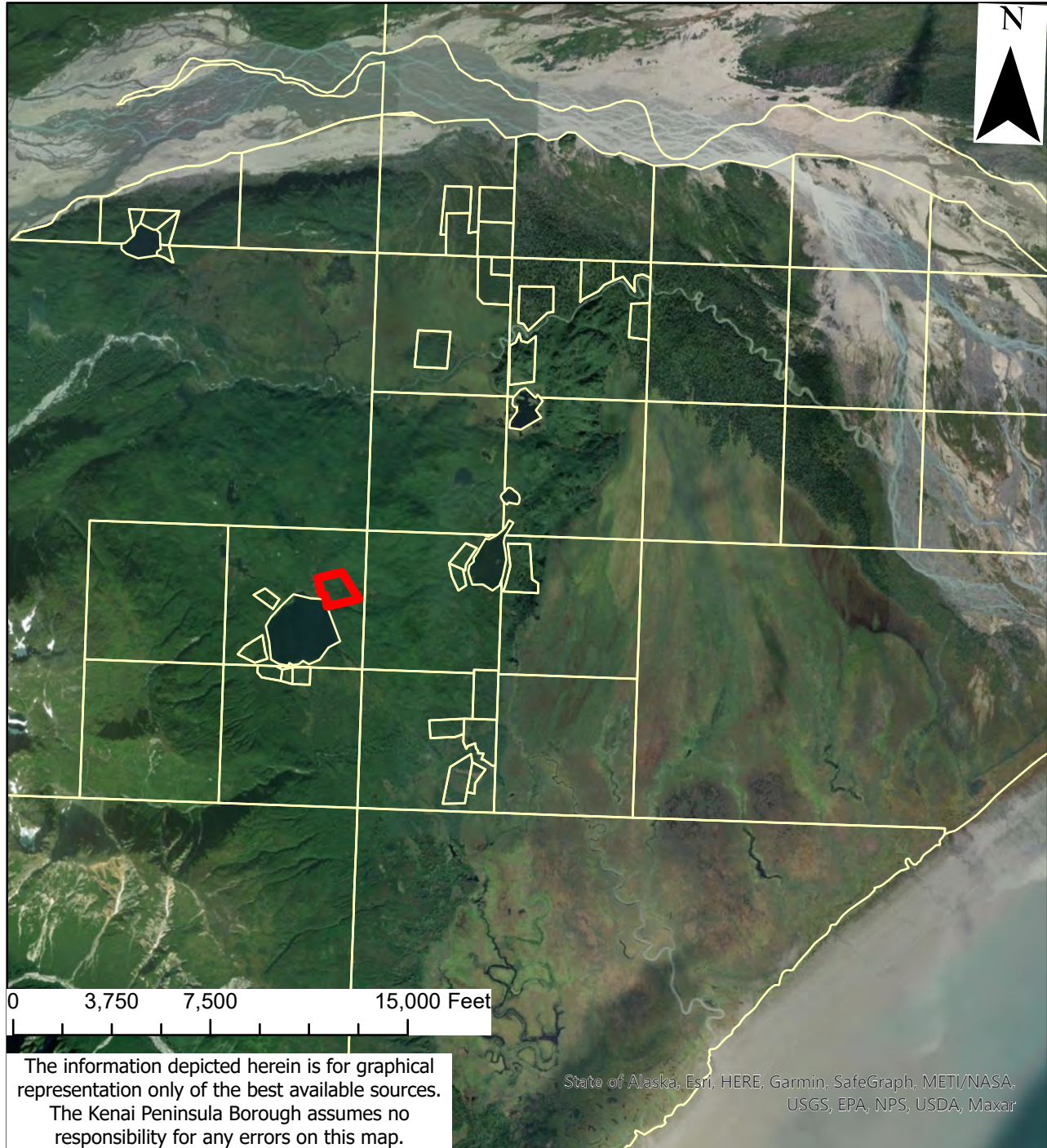


PARCEL NO. 221-103-05

West Side of Cook Inlet

Minimum Bid:
\$

Acres: 28.50+/-



Minimum Bid:
\$

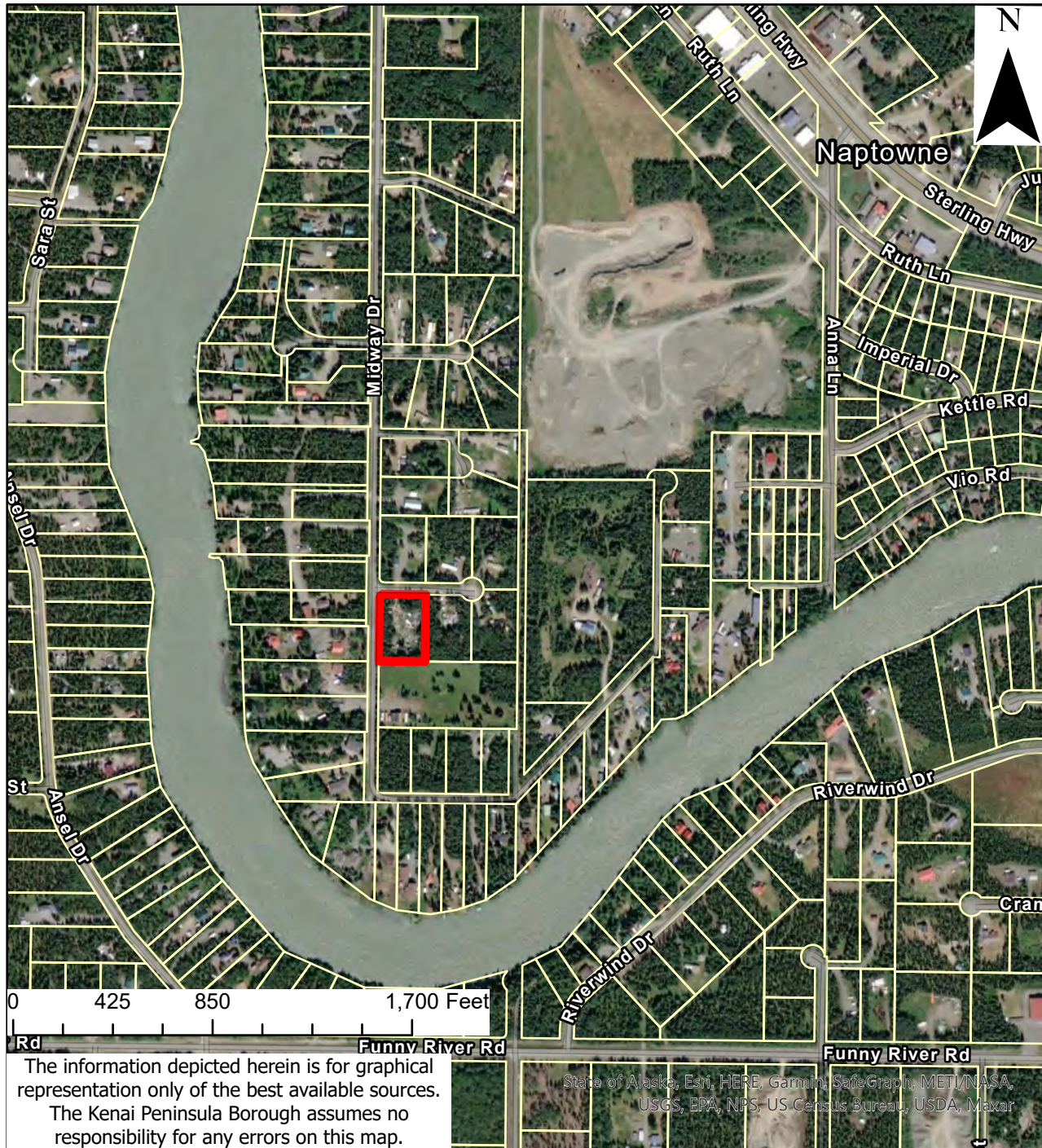
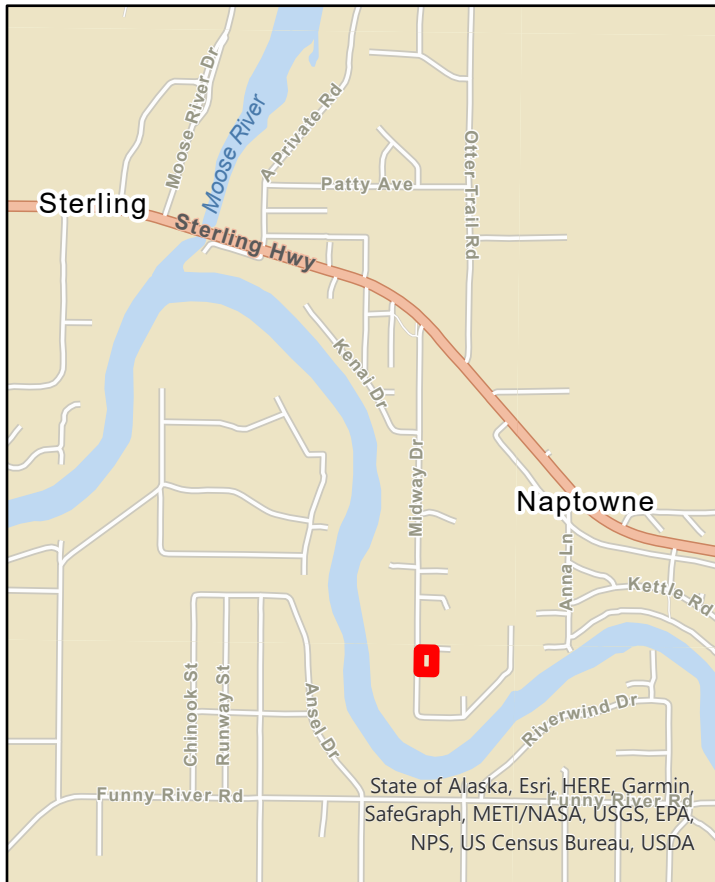
Acres: 1.21 +/-



Minimum Bid:

\$

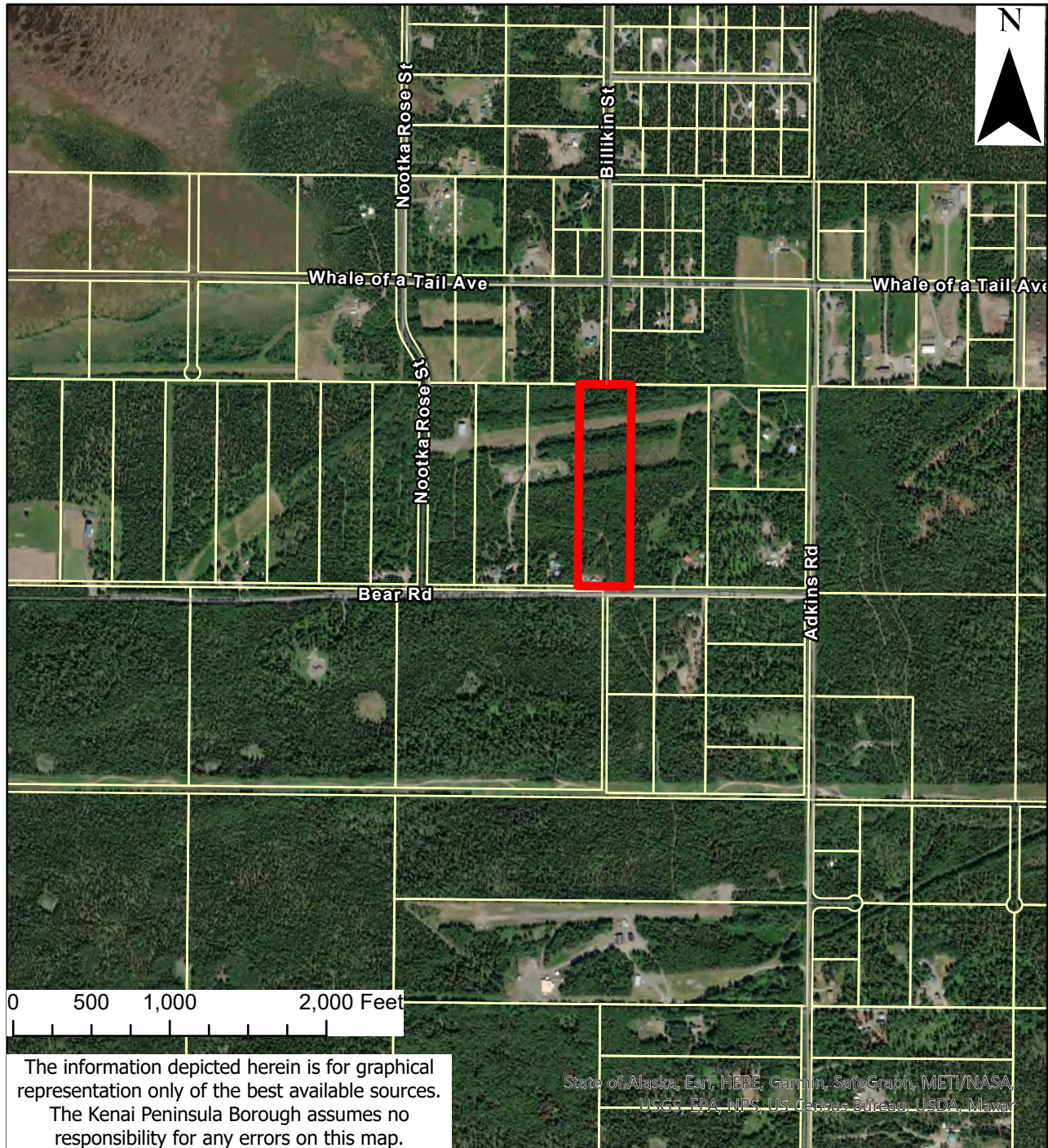
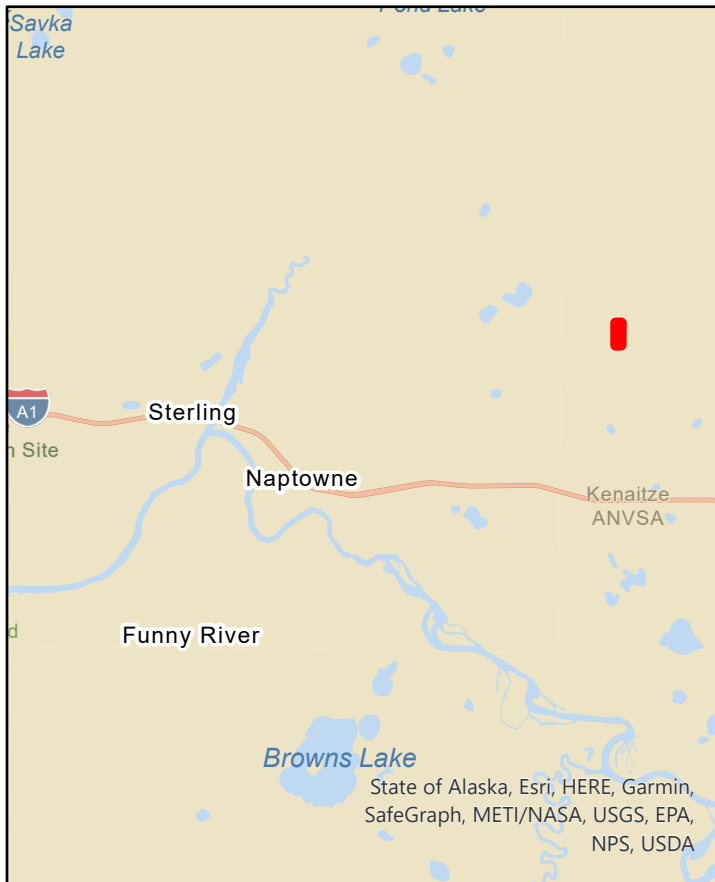
Acres: 1.29 +/-



The information depicted herein is for graphical representation only of the best available sources. The Kenai Peninsula Borough assumes no responsibility for any errors on this map.

Minimum Bid:
\$

Acres: 9.77 +/-



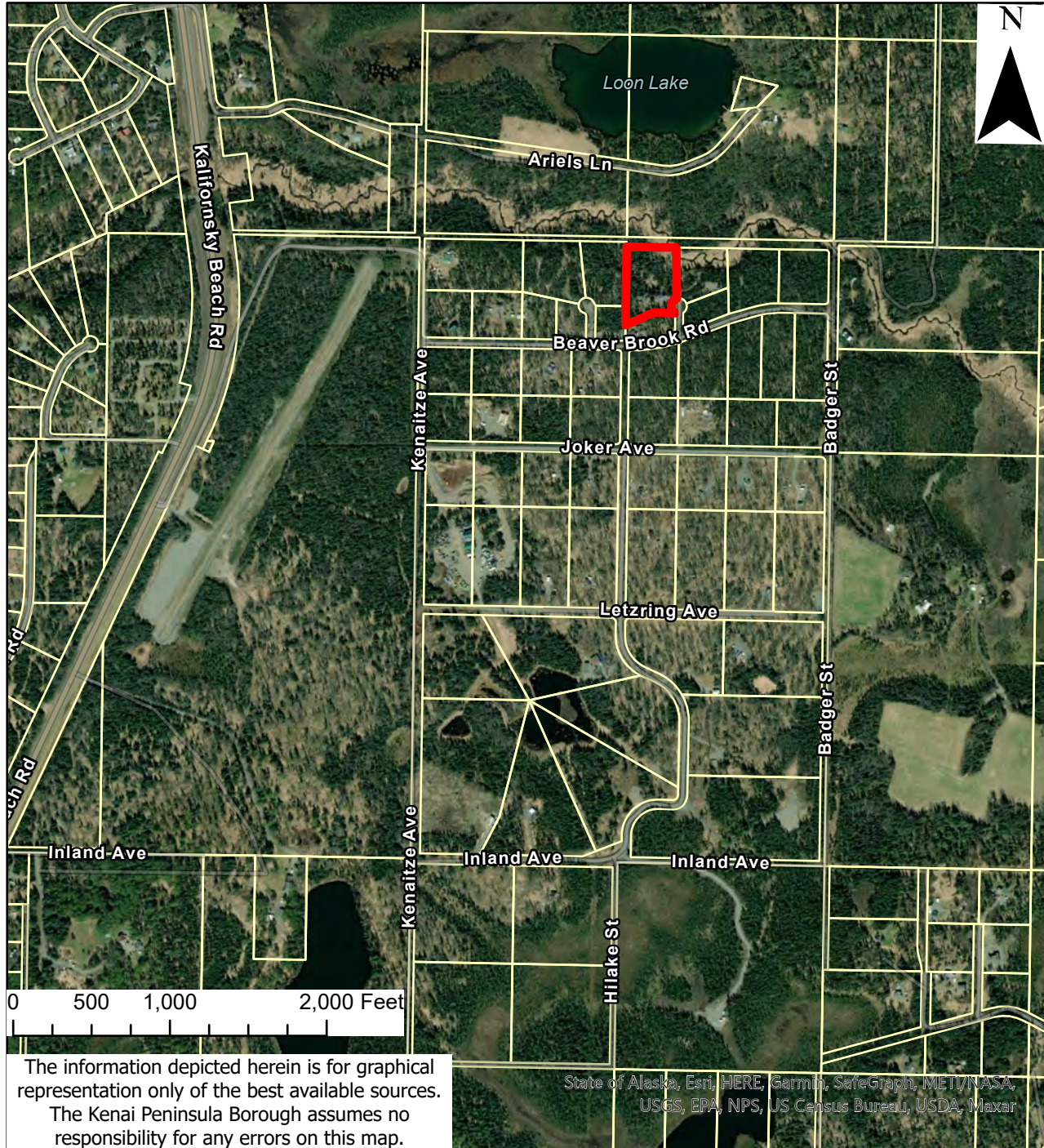
The information depicted herein is for graphical representation only of the best available sources. The Kenai Peninsula Borough assumes no responsibility for any errors on this map.

PARCEL NO. 133-400-28

Kasilof

Minimum Bid:
\$

Acres: 3.24 +/-



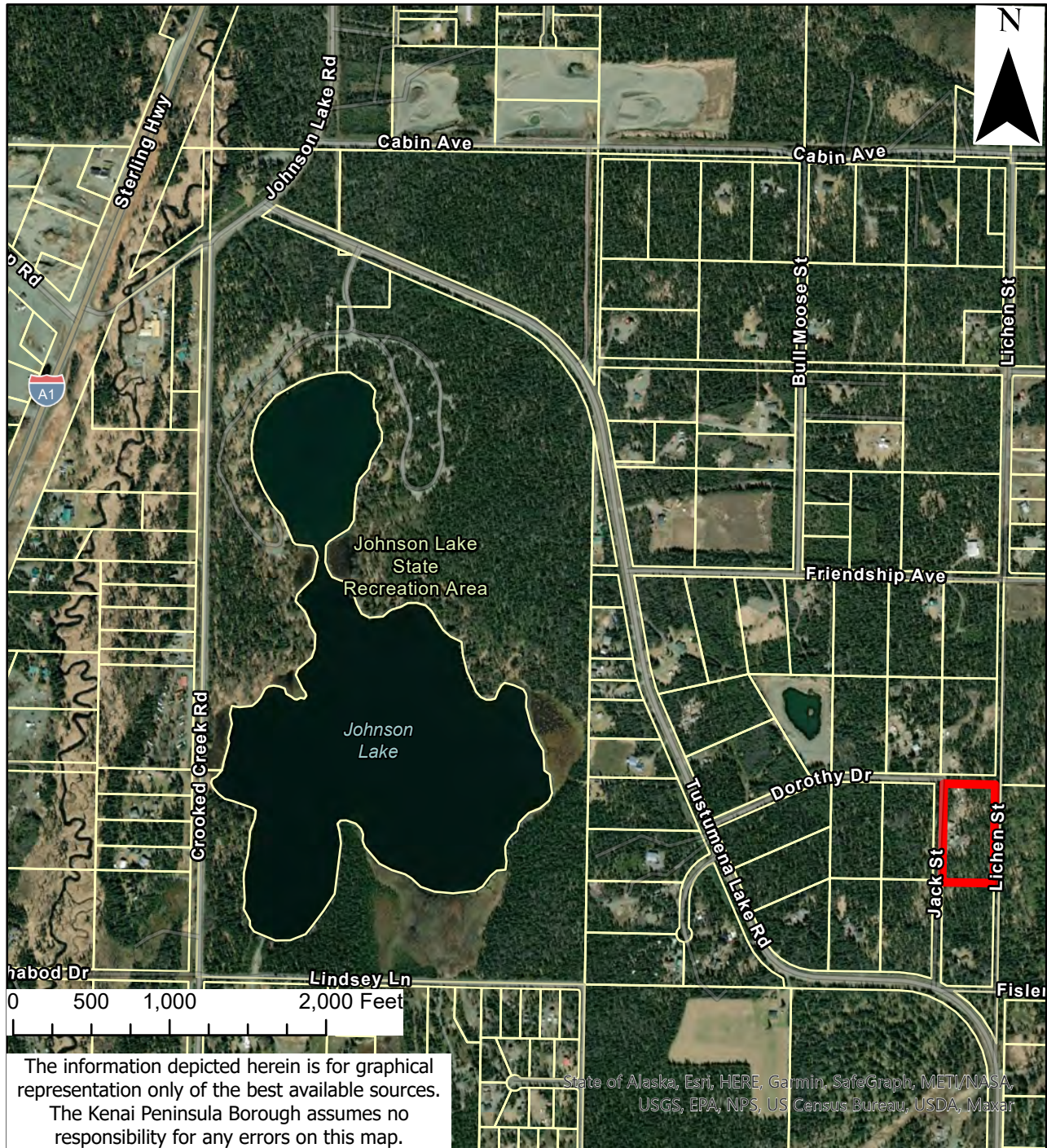
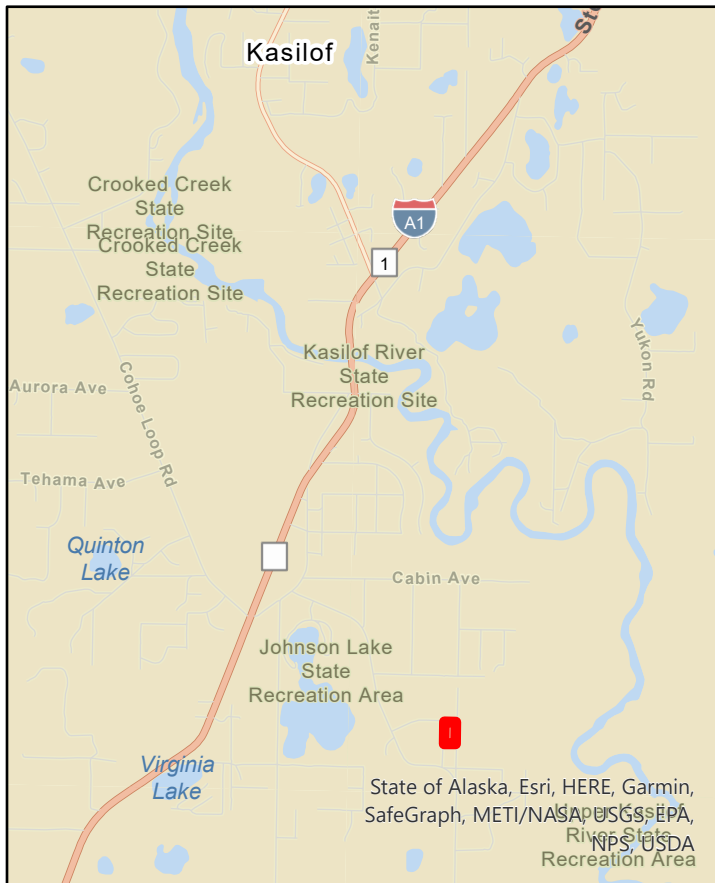
The information depicted herein is for graphical representation only of the best available sources. The Kenai Peninsula Borough assumes no responsibility for any errors on this map.

PARCEL NO. 137-320-14

Kasilof

Minimum Bid:
\$

Acres: 4.76 +/-

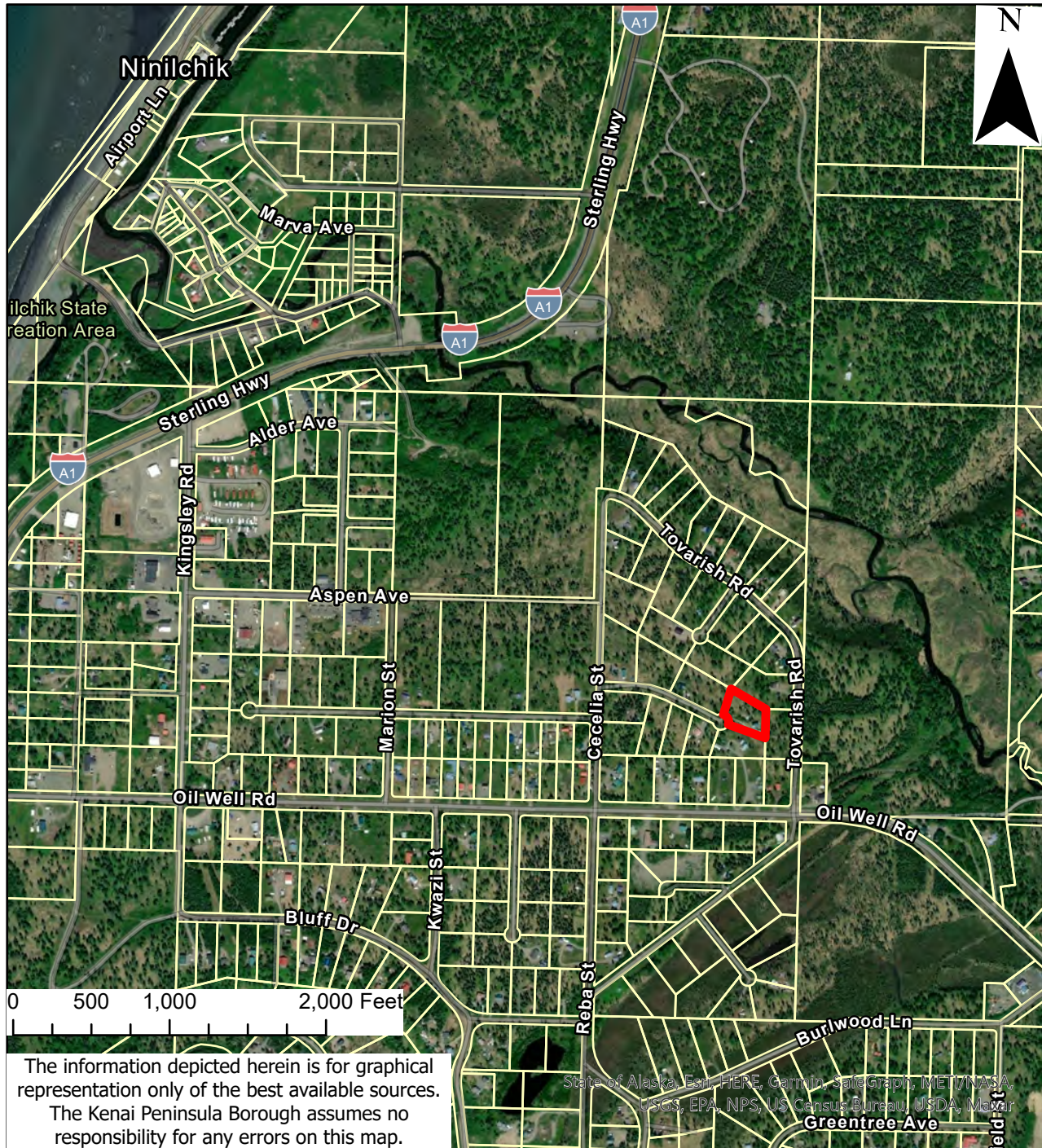
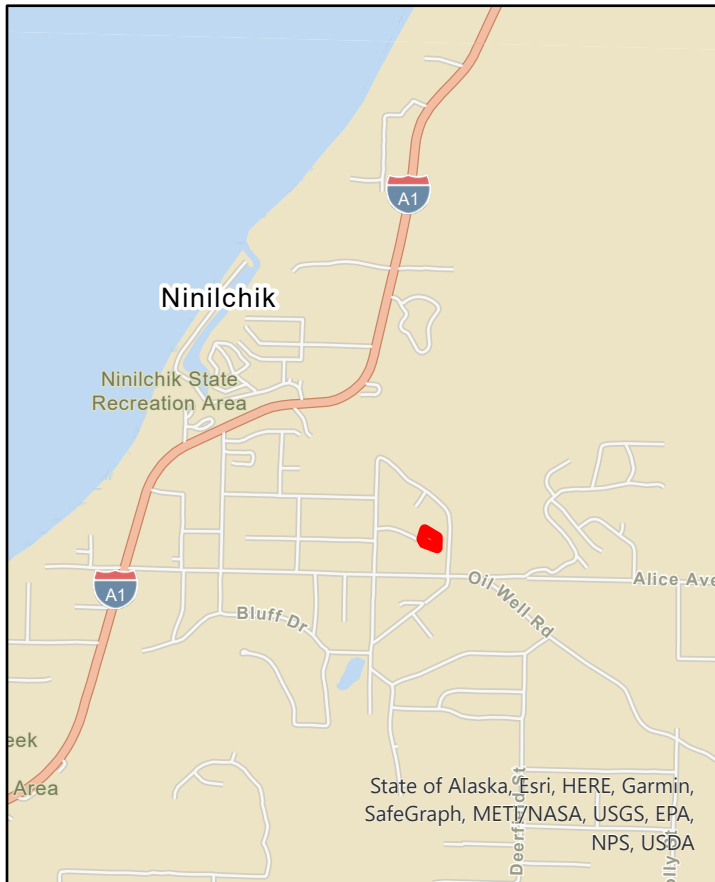


PARCEL NO. 157-240-39

Ninilchik

Minimum Bid:
\$

Acres: 1.21 +/-

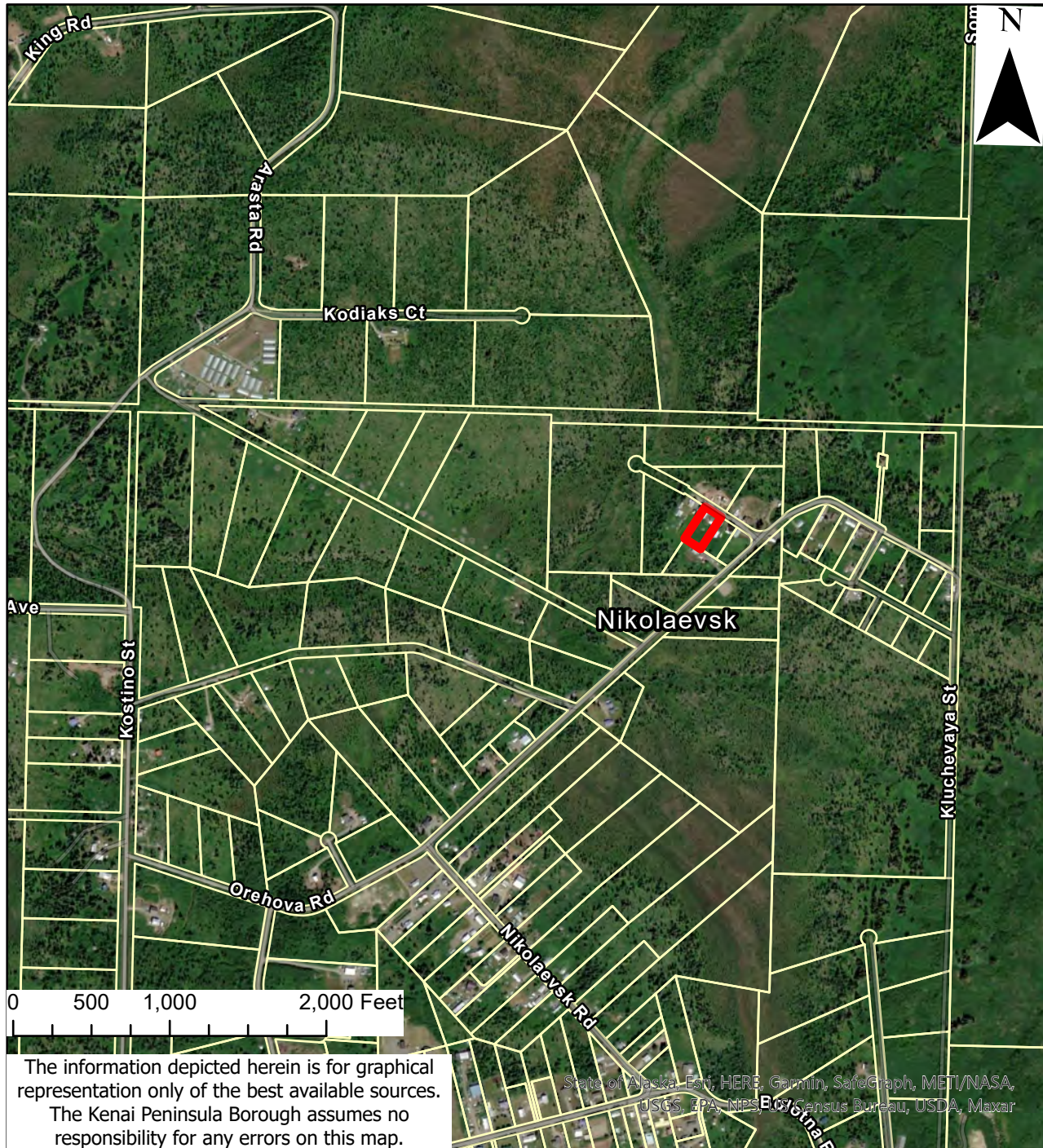


PARCEL NO. 165-660-04

Nikolaevsk

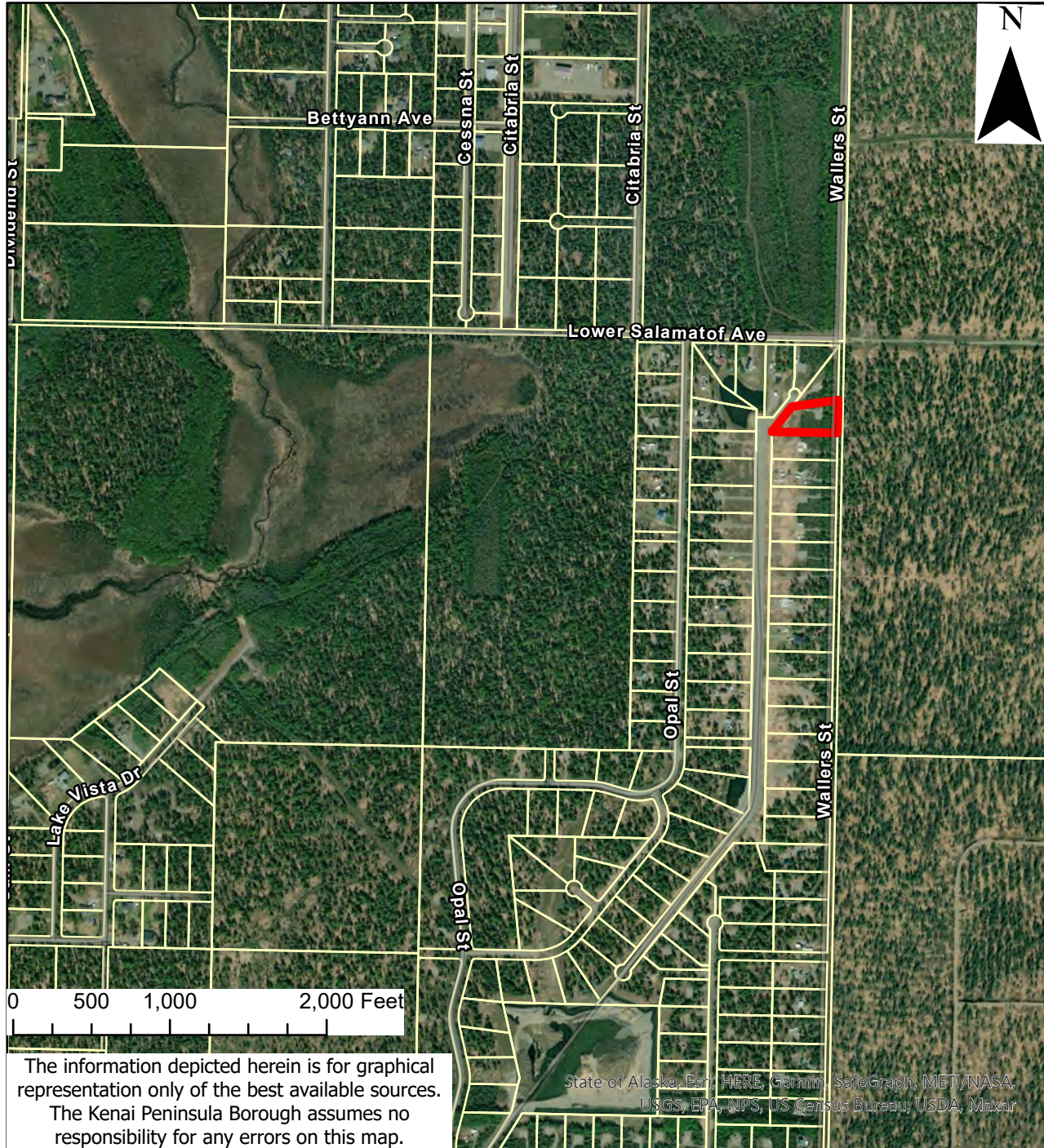
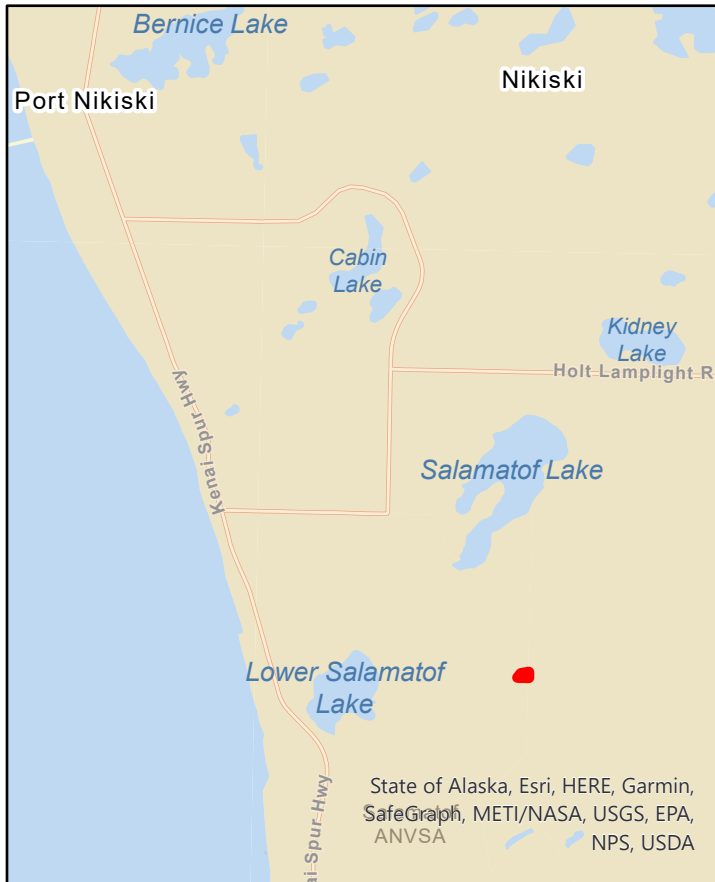
Minimum Bid:
\$

Acres: 0.68 +/-



Minimum Bid:
\$

Acres: 1.49 +/-



The information depicted herein is for graphical representation only of the best available sources. The Kenai Peninsula Borough assumes no responsibility for any errors on this map.

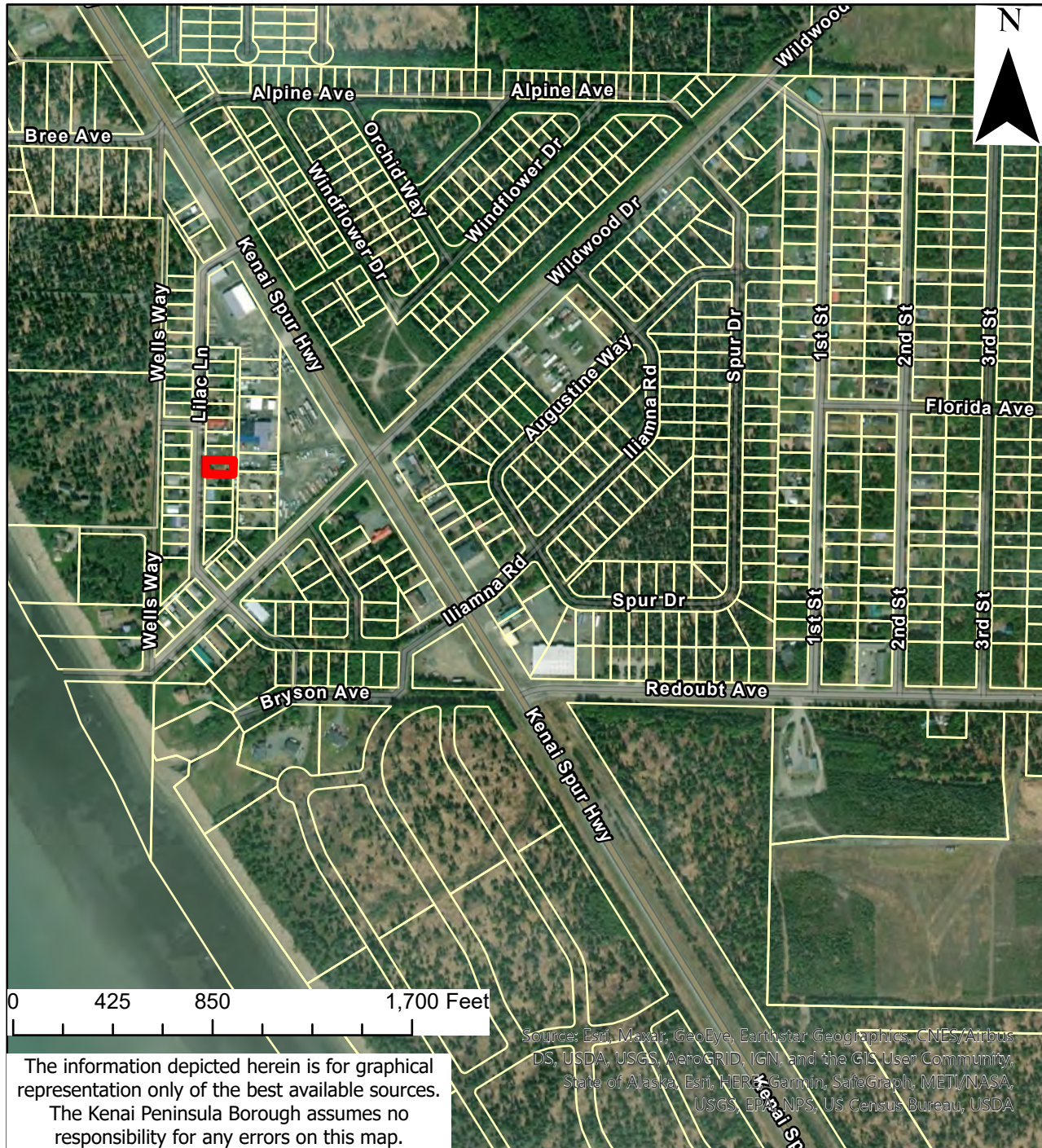
PARCEL NO. 039-022-10

Kenai

Minimum Bid:

\$

Acres: 0.17 +/-



The information depicted herein is for graphical representation only of the best available sources. The Kenai Peninsula Borough assumes no responsibility for any errors on this map.

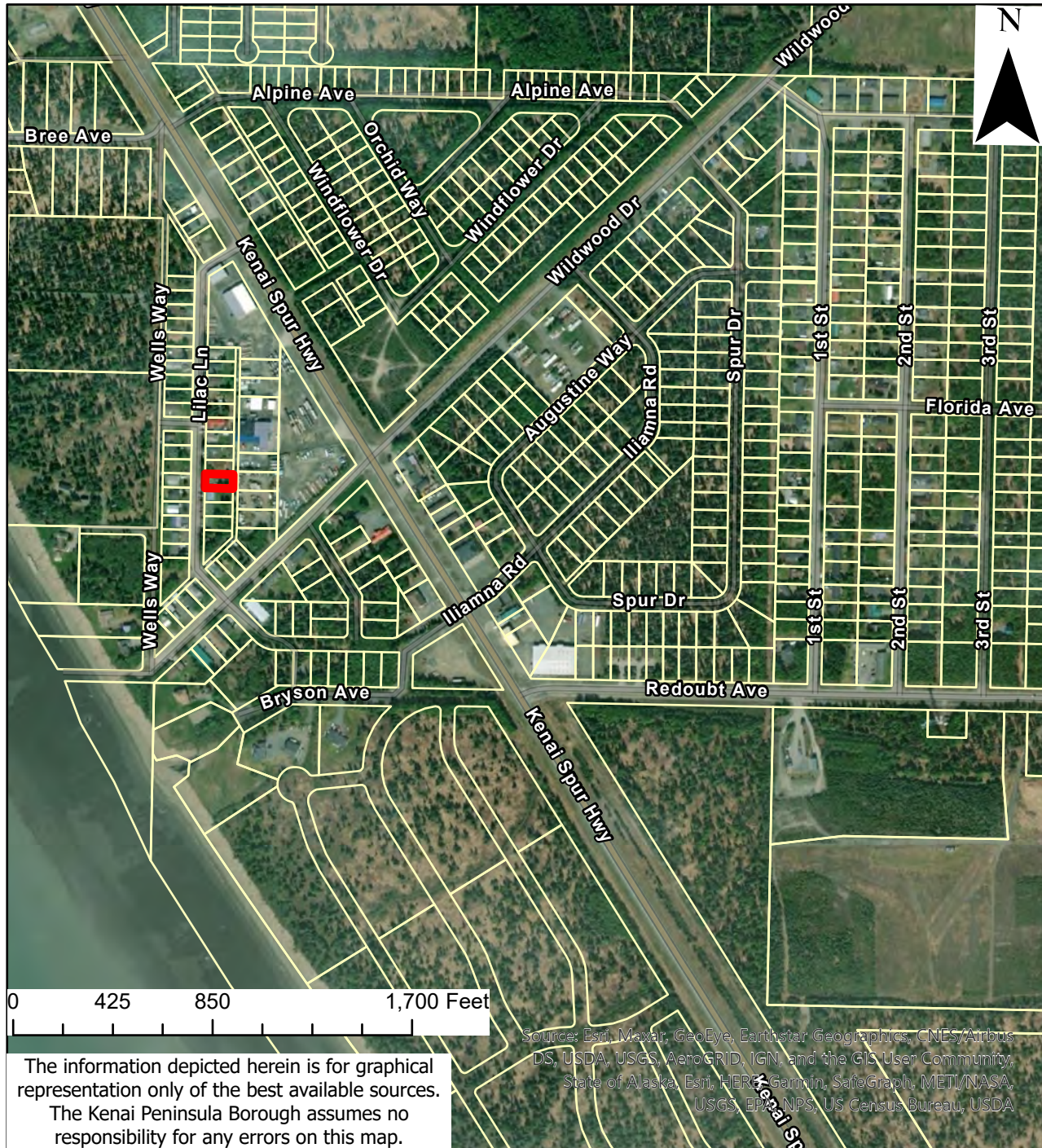
PARCEL NO. 039-022-11

Kenai

Minimum Bid:

\$

Acres: 0.17 +/-



The information depicted herein is for graphical representation only of the best available sources. The Kenai Peninsula Borough assumes no responsibility for any errors on this map.

PARCEL NO. 043-340-40

Kenai

Minimum Bid:

\$

Acres: 0.17 +/-

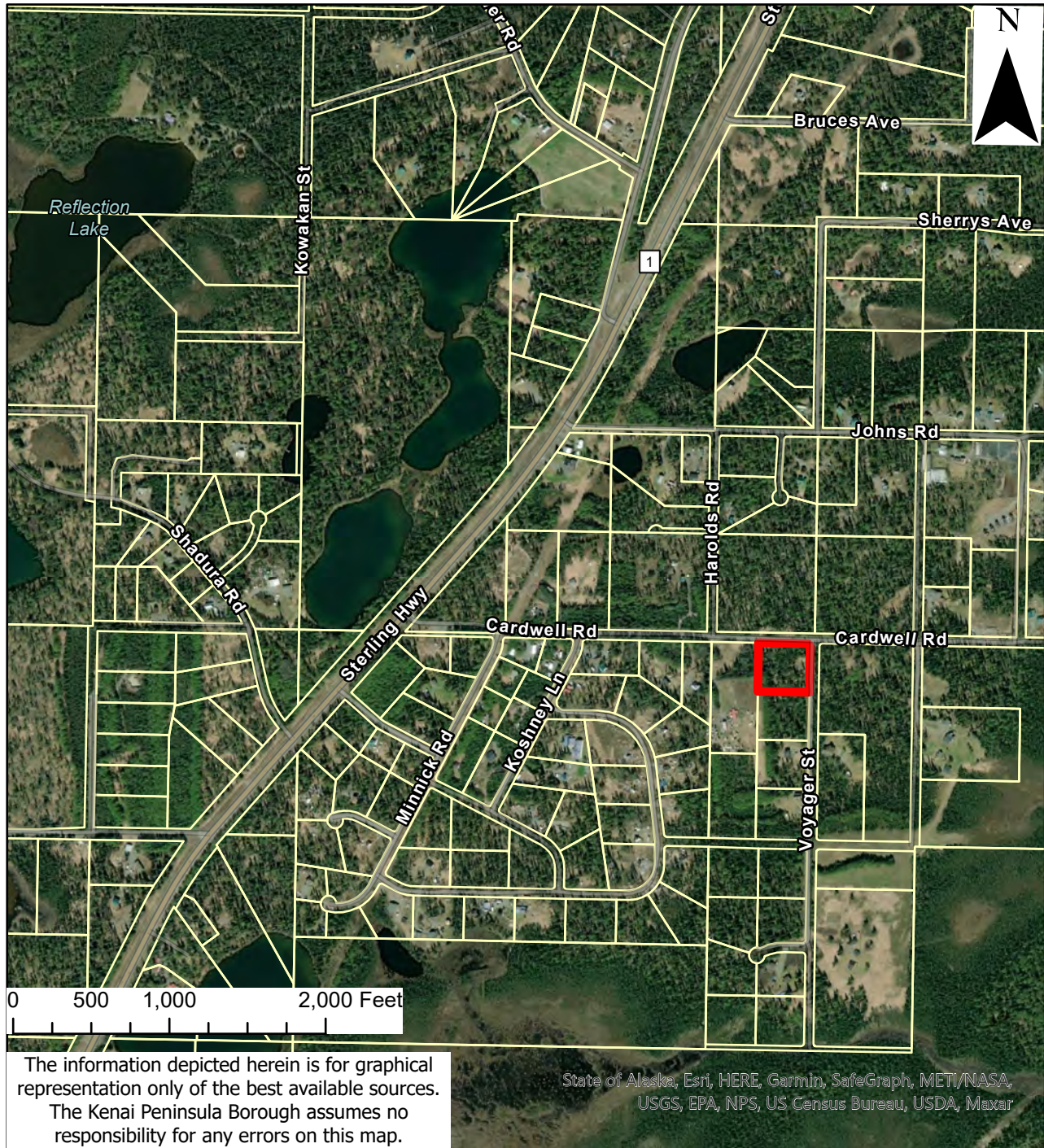


PARCEL NO. 133-380-04

Soldotna

Minimum Bid:
\$

Acres: 2.35 +/-

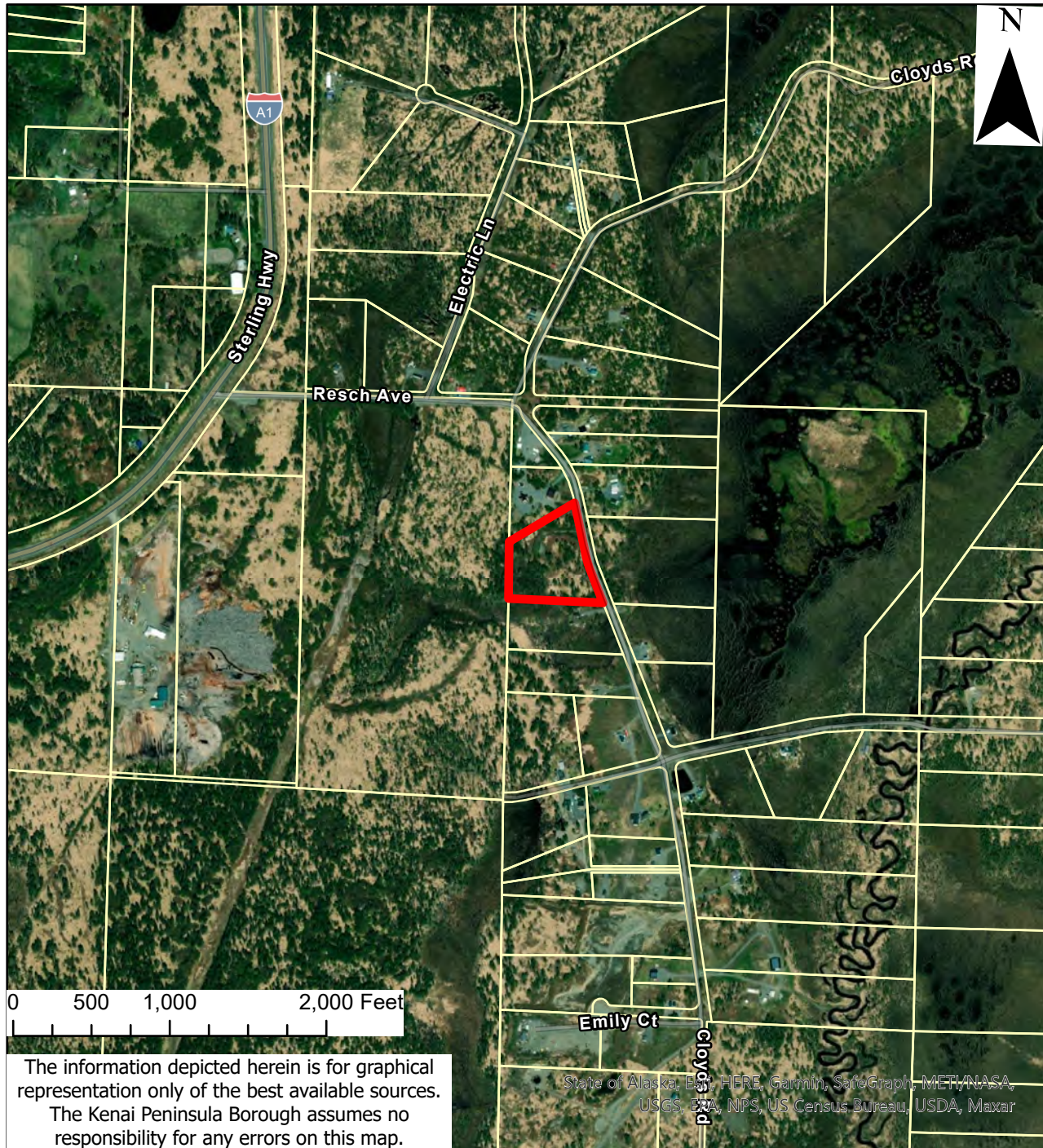
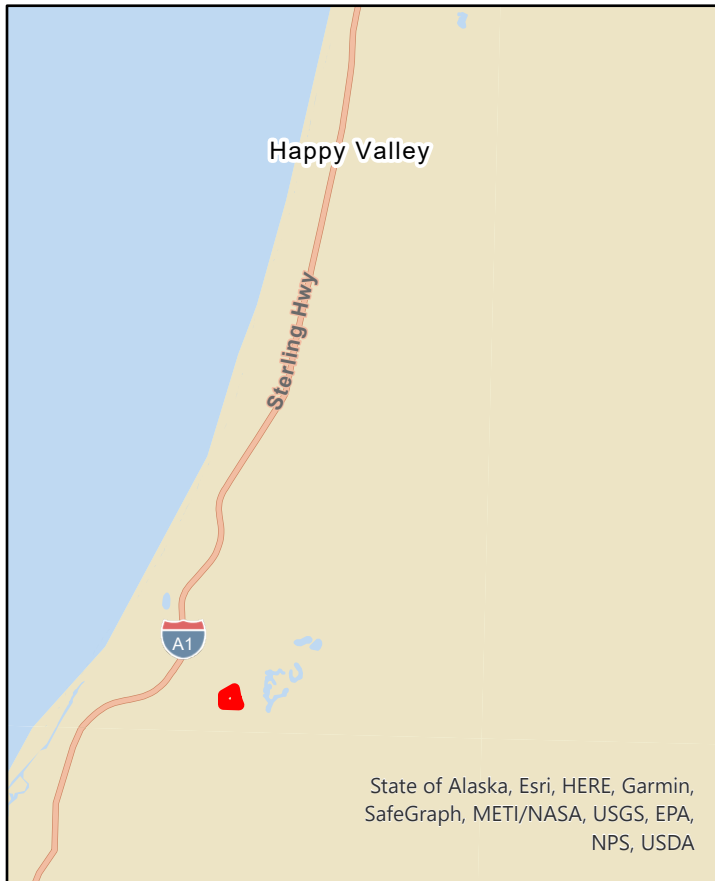


PARCEL NO. 159-143-21

Happy Valley

Minimum Bid:
\$

Acres: 5.88 +/-

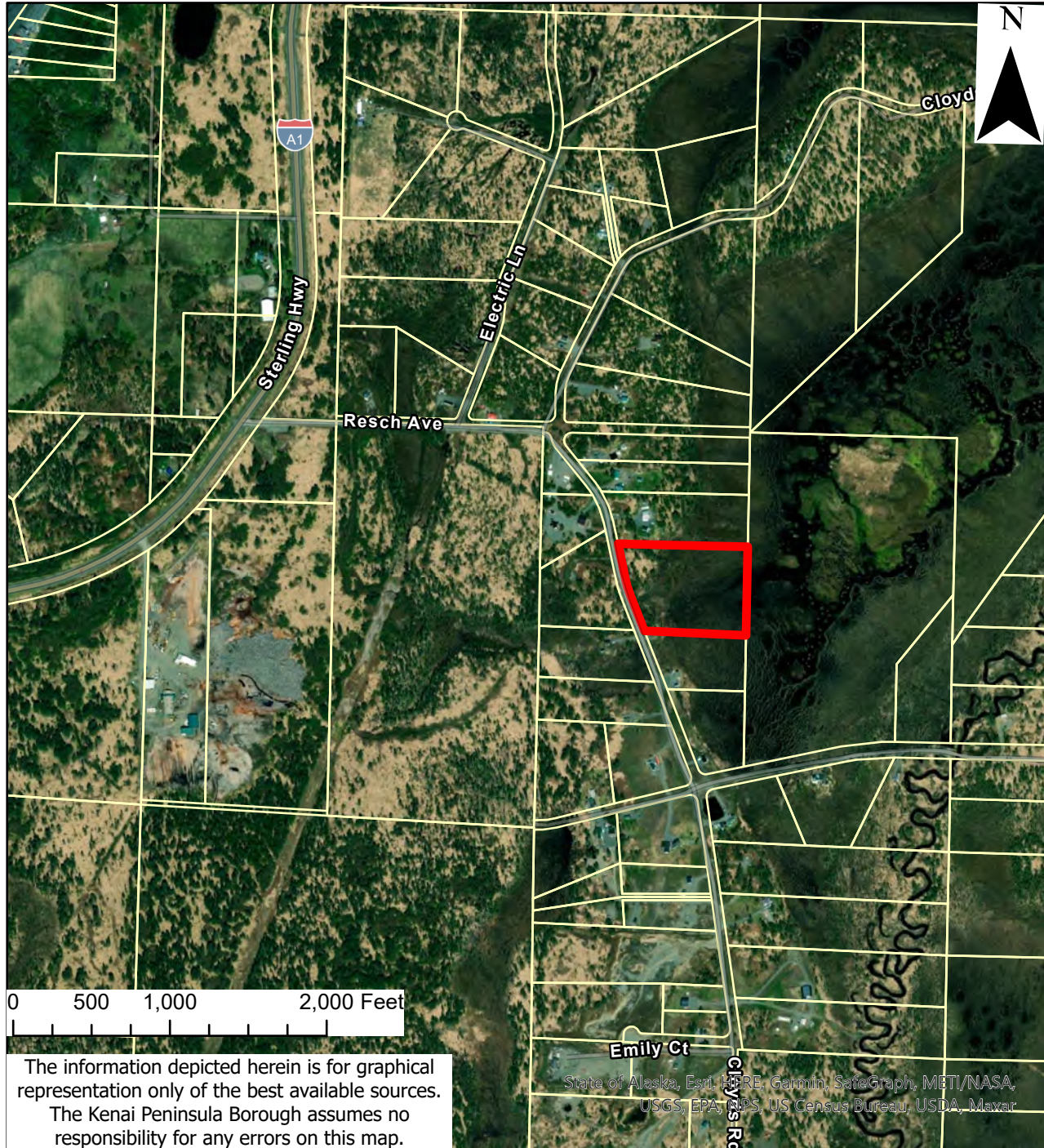


PARCEL NO. 159-143-25

Happy Valley

Minimum Bid:
\$

Acres: 9.60 +/-



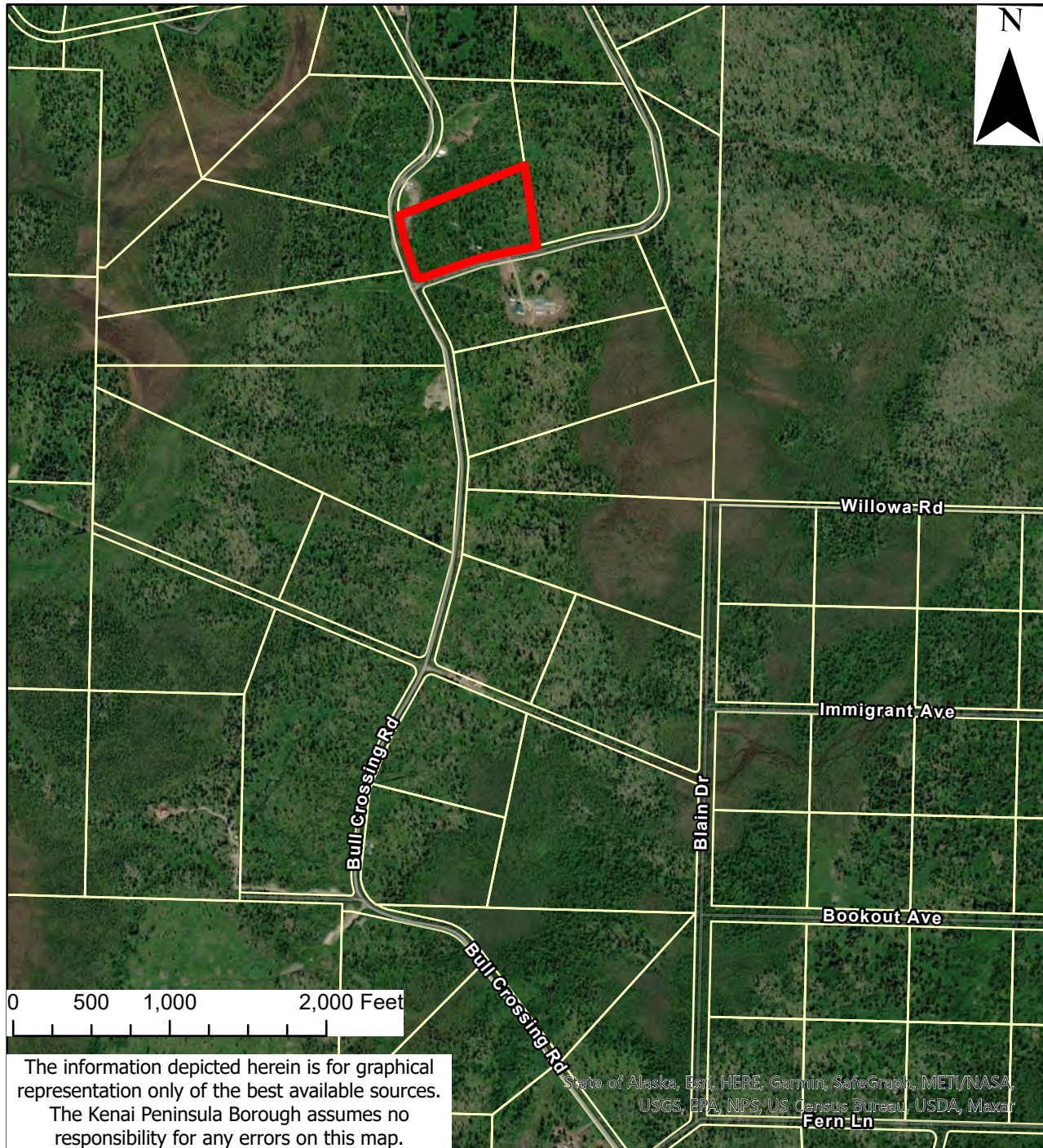
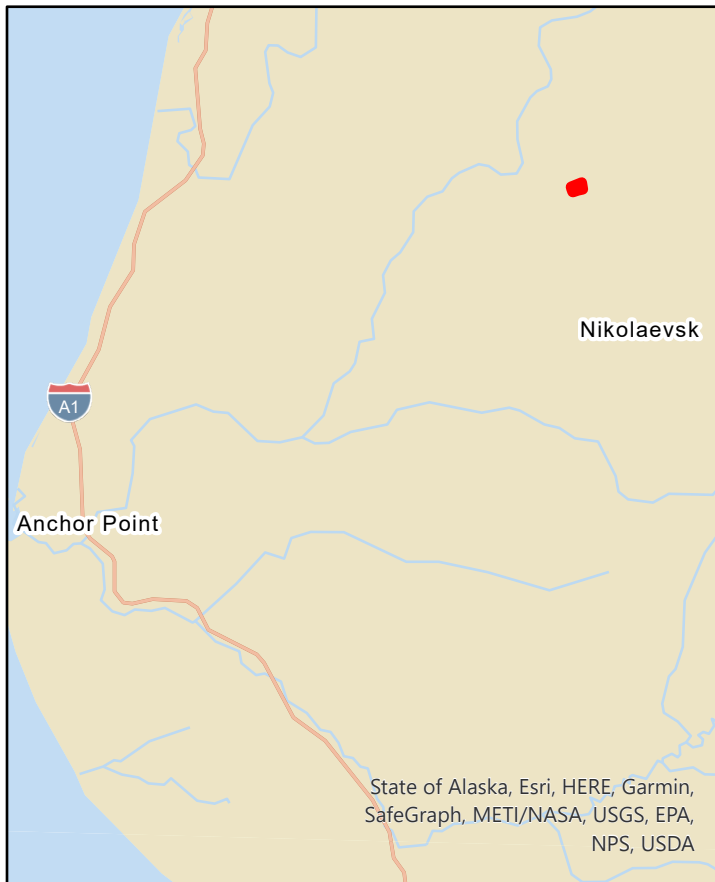
The information depicted herein is for graphical representation only of the best available sources. The Kenai Peninsula Borough assumes no responsibility for any errors on this map.

PARCEL NO. 165-031-15

Anchor Point

Minimum Bid:
\$

Acres: 8.72 +/-



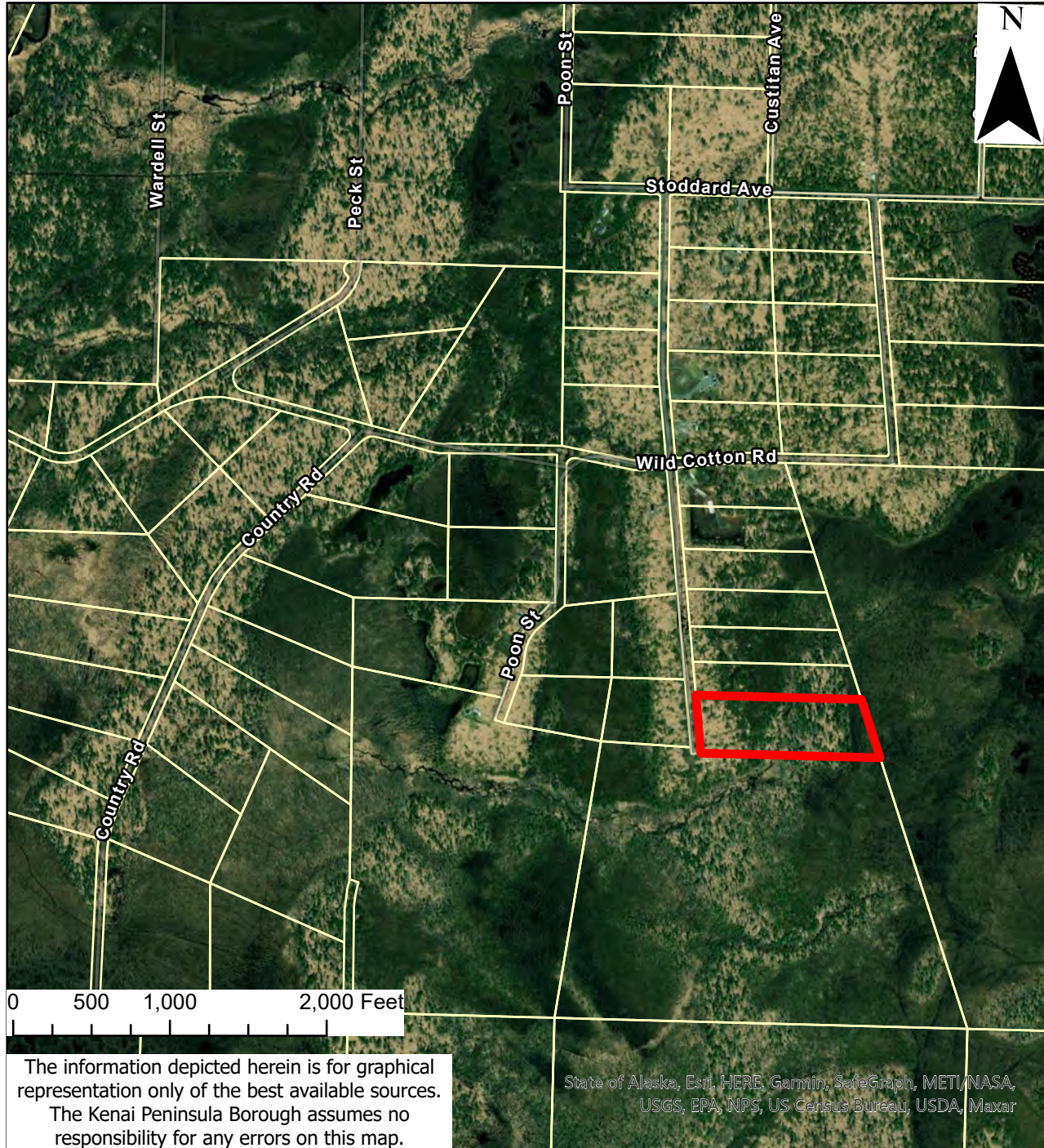
The information depicted herein is for graphical representation only of the best available sources. The Kenai Peninsula Borough assumes no responsibility for any errors on this map.

PARCEL NO. 165-480-63

Anchor Point

Minimum Bid:
\$

Acres: 9.31 +/-



The information depicted herein is for graphical representation only of the best available sources. The Kenai Peninsula Borough assumes no responsibility for any errors on this map.

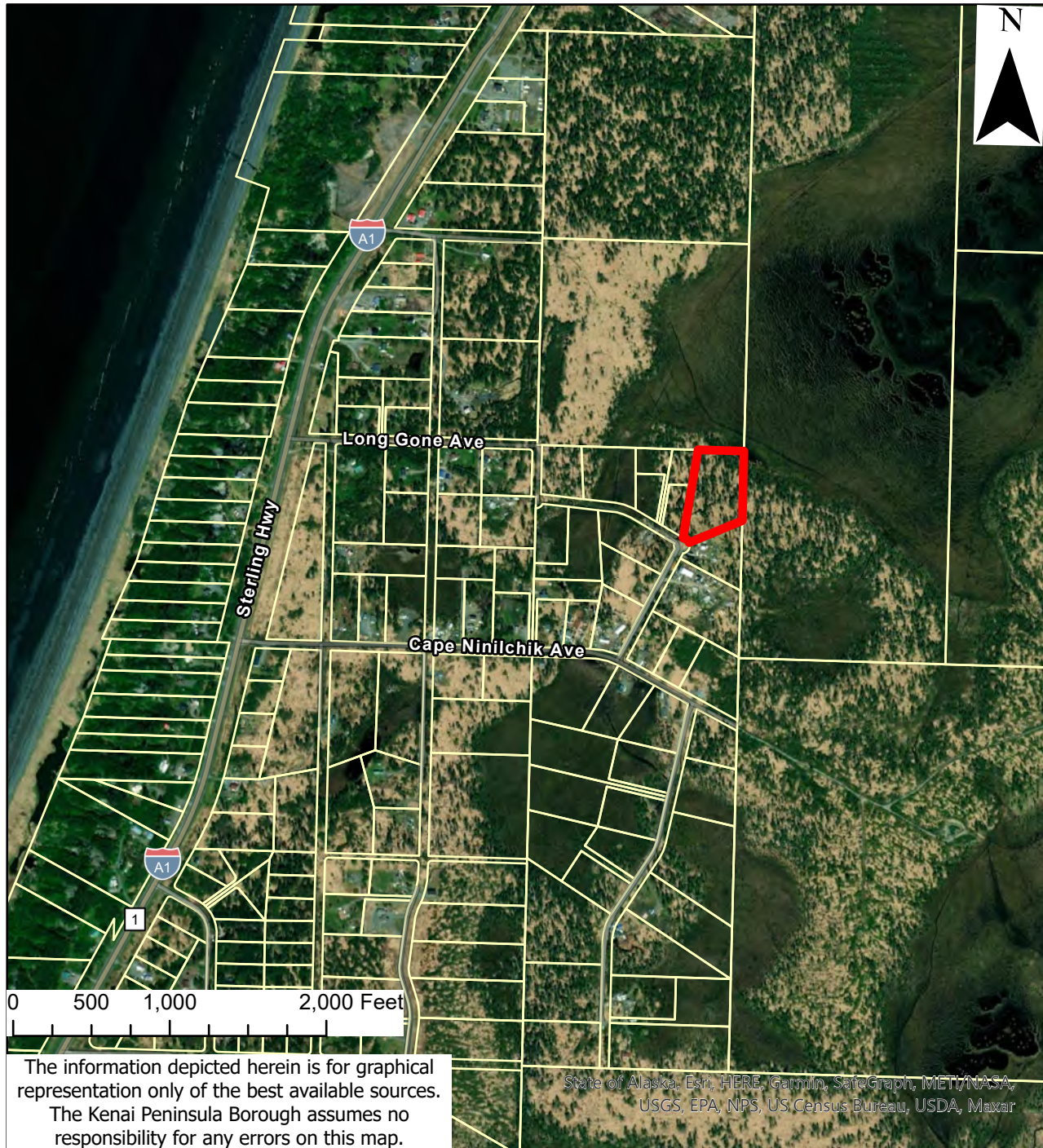
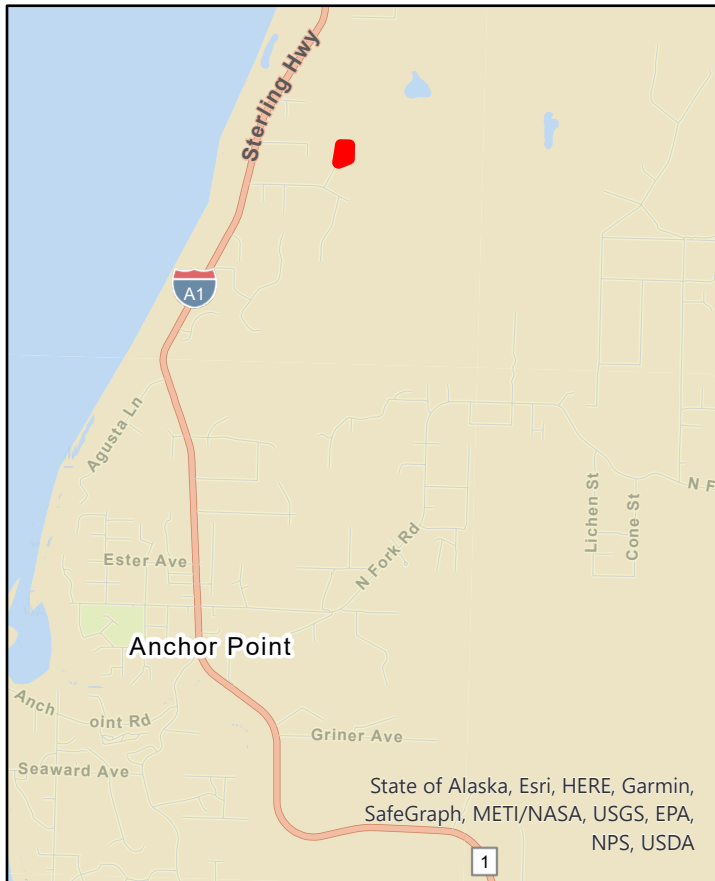
State of Alaska, Esri, HERE, Garmin, SafeGraph, METI/NASA, USGS, EPA, NPS, US Census Bureau, USDA, Maxar

PARCEL NO. 165-610-36

Anchor Point

Minimum Bid:
\$

Acres: 4.01 +/-



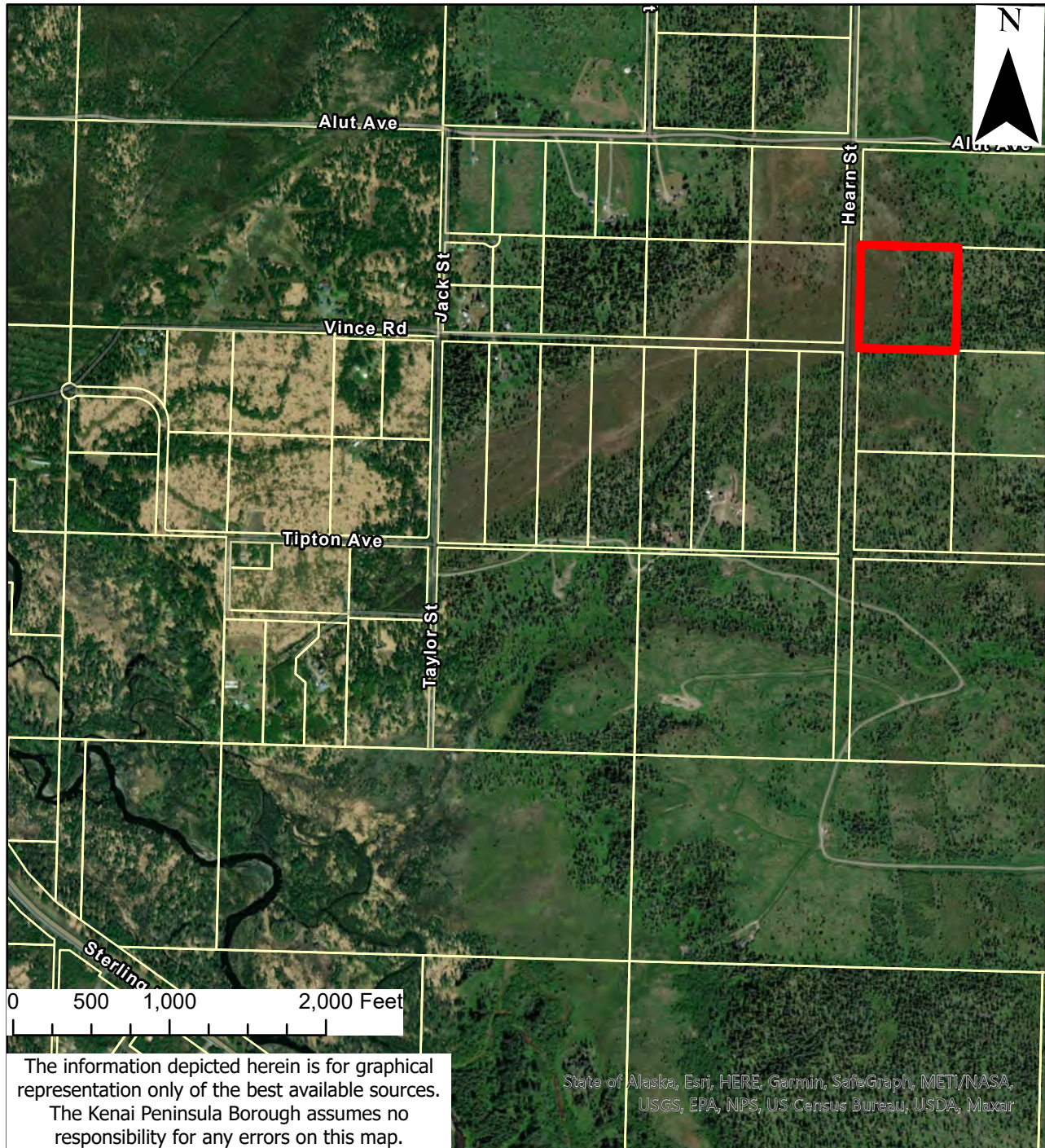
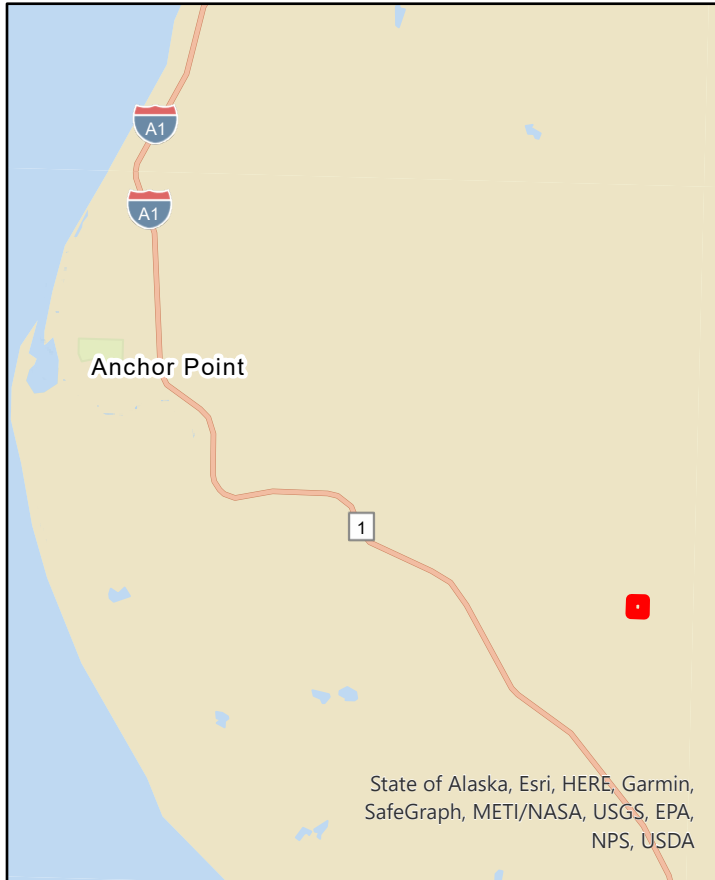
PARCEL NO. 171-021-47

Anchor Point

Minimum Bid:

\$

Acres: 9.42 +/-

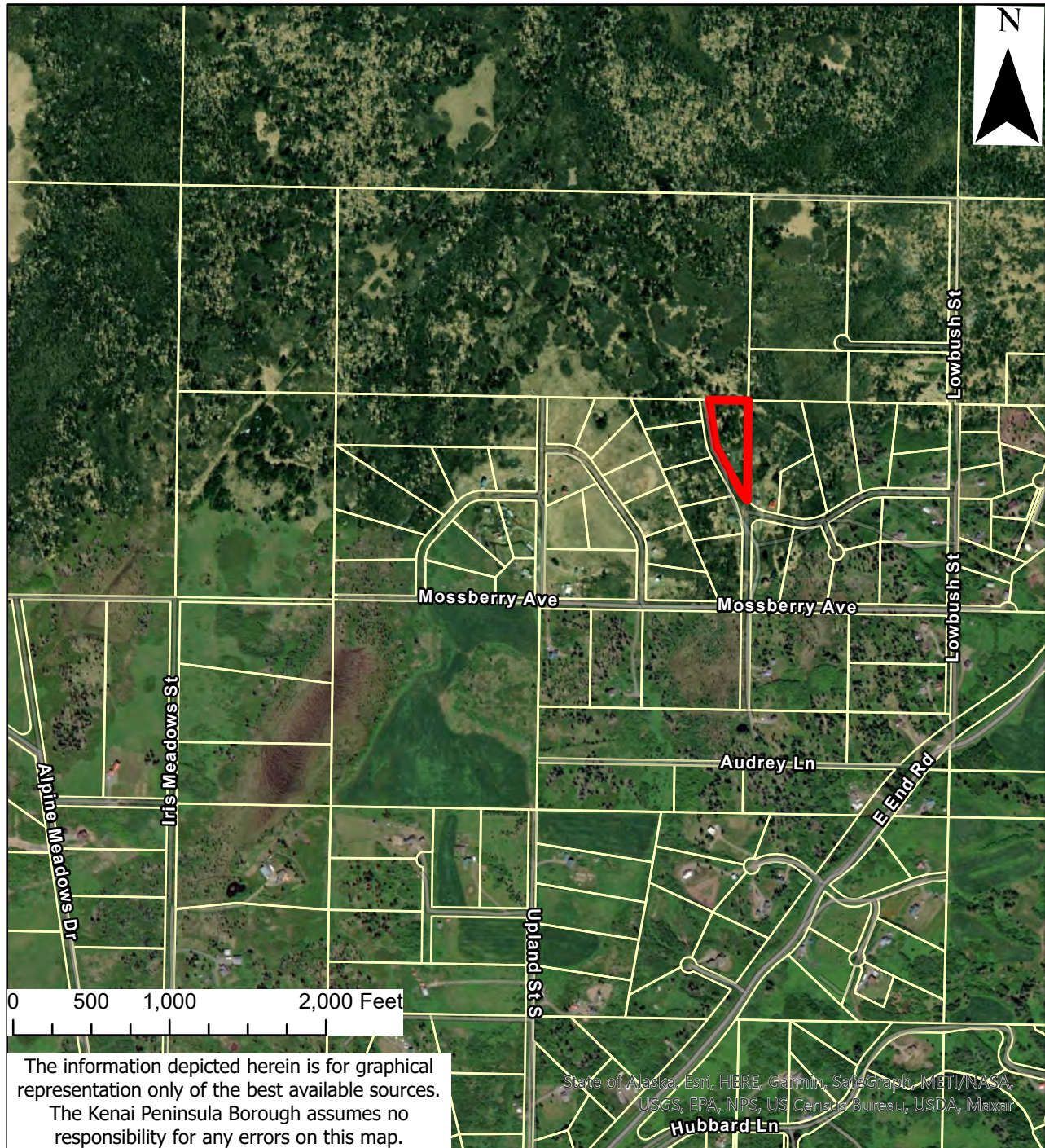


PARCEL NO. 172-271-01

Homer

Minimum Bid:
\$

Acres: 2.41 +/-



PARCEL NO. 185-211-72

Voznesenka

Minimum Bid:
\$

Acres: 0.72 +/-



The information depicted herein is for graphical representation only of the best available sources. The Kenai Peninsula Borough assumes no responsibility for any errors on this map.

PARCEL NO. 191-103-01

Seldovia

Minimum Bid:
\$

Acres: 4.21 +/-



The information depicted herein is for graphical representation only of the best available sources. The Kenai Peninsula Borough assumes no responsibility for any errors on this map.

PARCEL NO. 145-353-18

Seward

Minimum Bid:

\$

Acres: 2.34 +/-



PARCEL NO. 179-090-03

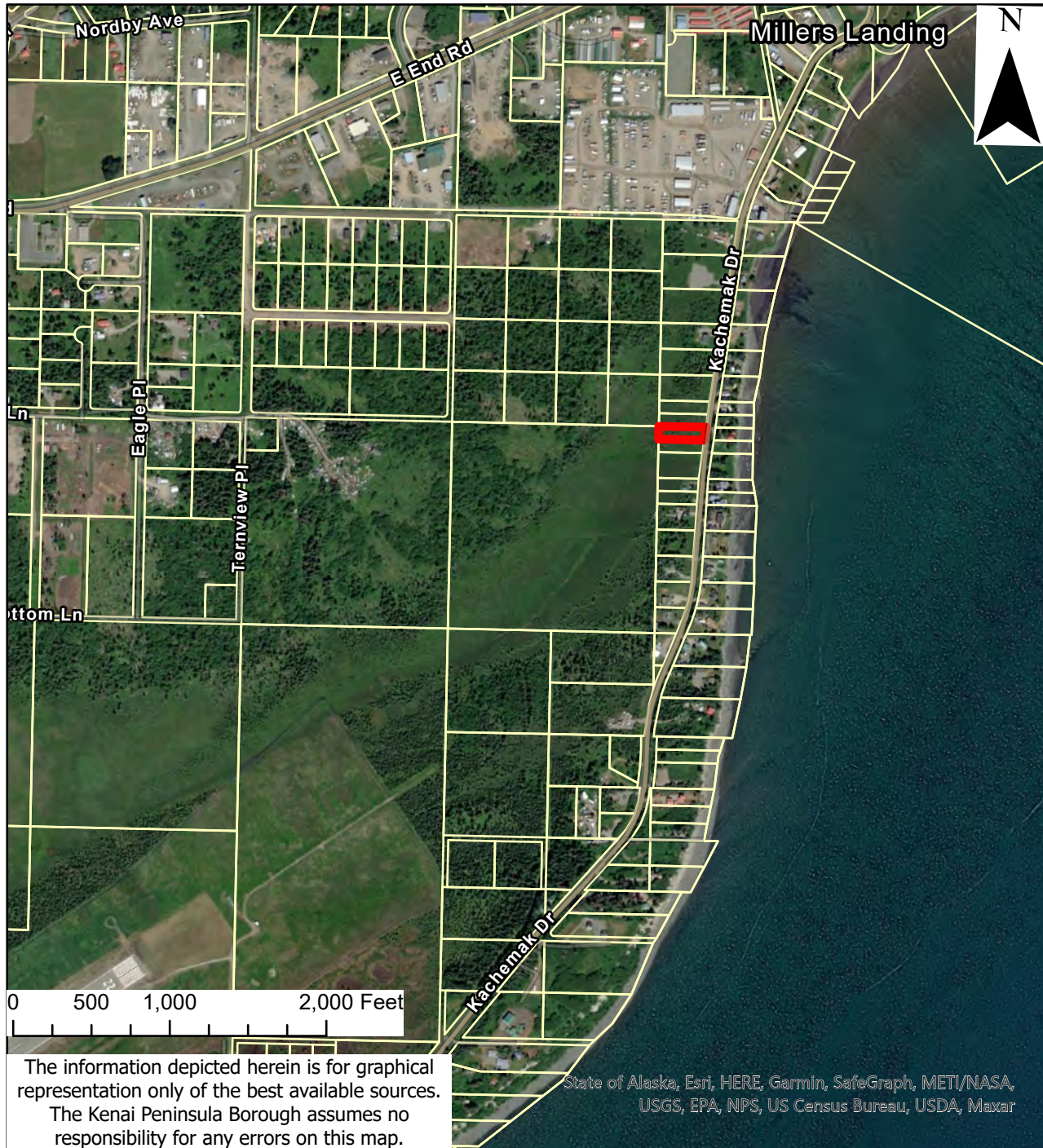
Homer

Minimum Bid:
\$

Acres: 0.56 +/-



State of Alaska, Esri, HERE, Garmin,
SafeGraph, METI/NASA, USGS, EPA,
NPS, USDA



The information depicted herein is for graphical
representation only of the best available sources.
The Kenai Peninsula Borough assumes no
responsibility for any errors on this map.

State of Alaska, Esri, HERE, Garmin, SafeGraph, METI/NASA,
USGS, EPA, NPS, US Census Bureau, USDA, Maxar

PARCEL NO. 179-090-04

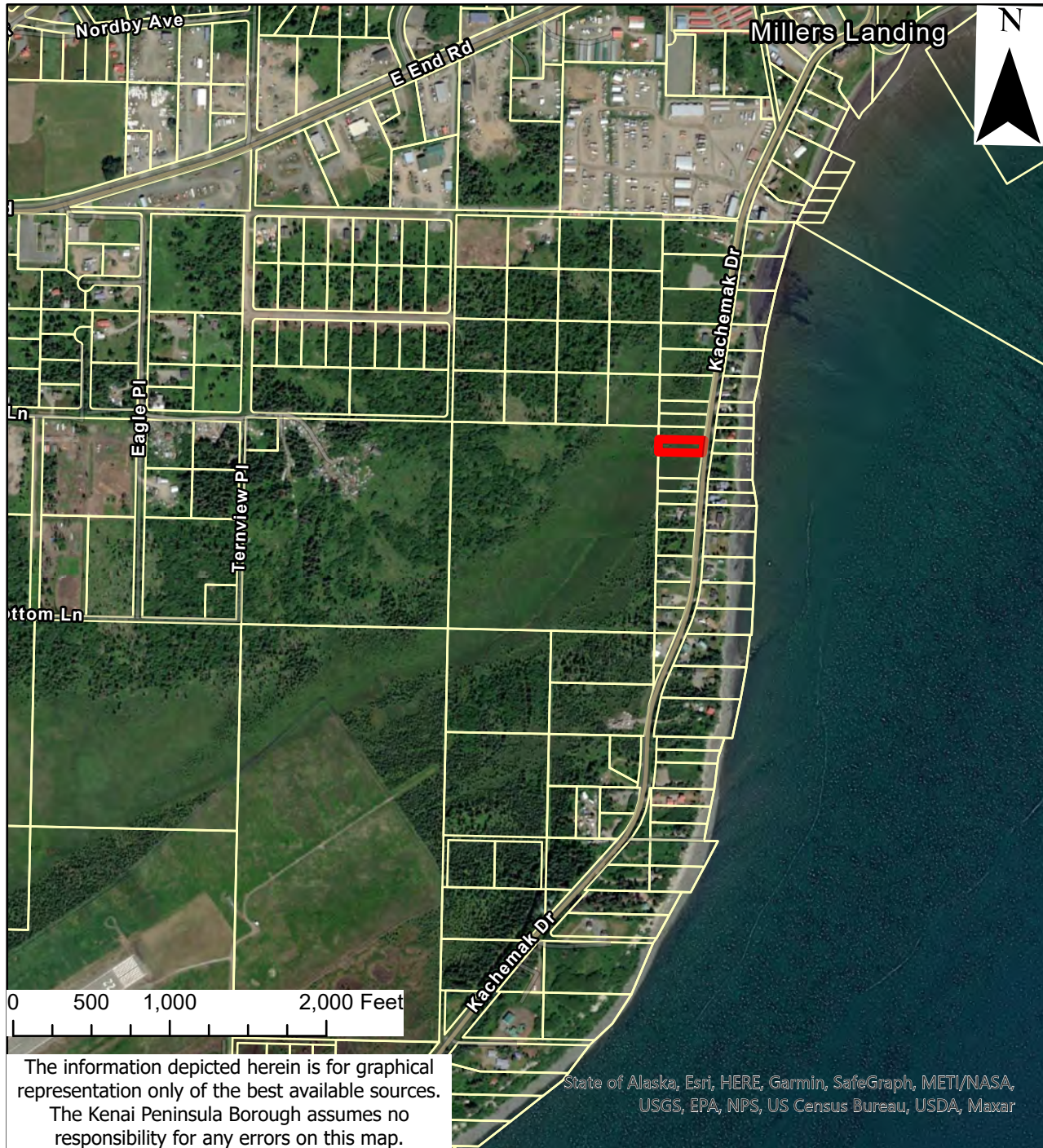
Homer

Minimum Bid:
\$

Acres: 0.54 +/-



State of Alaska, Esri, HERE, Garmin,
SafeGraph, METI/NASA, USGS, EPA,
NPS, USDA



The information depicted herein is for graphical
representation only of the best available sources.
The Kenai Peninsula Borough assumes no
responsibility for any errors on this map.

State of Alaska, Esri, HERE, Garmin, SafeGraph, METI/NASA,
USGS, EPA, NPS, US Census Bureau, USDA, Maxar