



NOTICE OF PROPOSED UTILITY EASEMENT VACATION

Notice is hereby given that an application to vacate a utility easement in the City of Kenai was received on 4/4/2025 by the Planning Department of the Kenai Peninsula Borough.

In accordance with Chapter 20 of the Borough Code of Ordinances, all owners of properties within a 300-foot radius must be notified of the proposed vacation. According to Borough records, you are an owner of property within that radius or you are an affected party.

Request / Affected Property: Vacate a 20-foot wide utility easement centered on the southeasterly line of Lots 17 and 16 common to the northwesterly lines of Lots 12 and 11

KPB File No. 2025-048V

Petitioner(s)/ Land owner(s): Alexander Douthit of Kenai, AK.

Purpose as stated in petition: Vacate a 20 foot wide utility easement centered on the southeasterly line of Lots 17 and 16 common to the northwesterly lines of Lots 12 and 11.

Public hearing will be held by the Kenai Peninsula Borough Planning Commission on **Monday, April 28, 2025** commencing at **7:30 p.m.**, or as soon thereafter as business permits. The meeting is being held in person at the Betty J. Glick Assembly Chambers of the Kenai Peninsula Borough George A. Navarre Administration Building, 144 N. Binkley Street, Soldotna, Alaska. This meeting will also be held via Zoom, or other audio or video conferencing means whenever technically feasible.

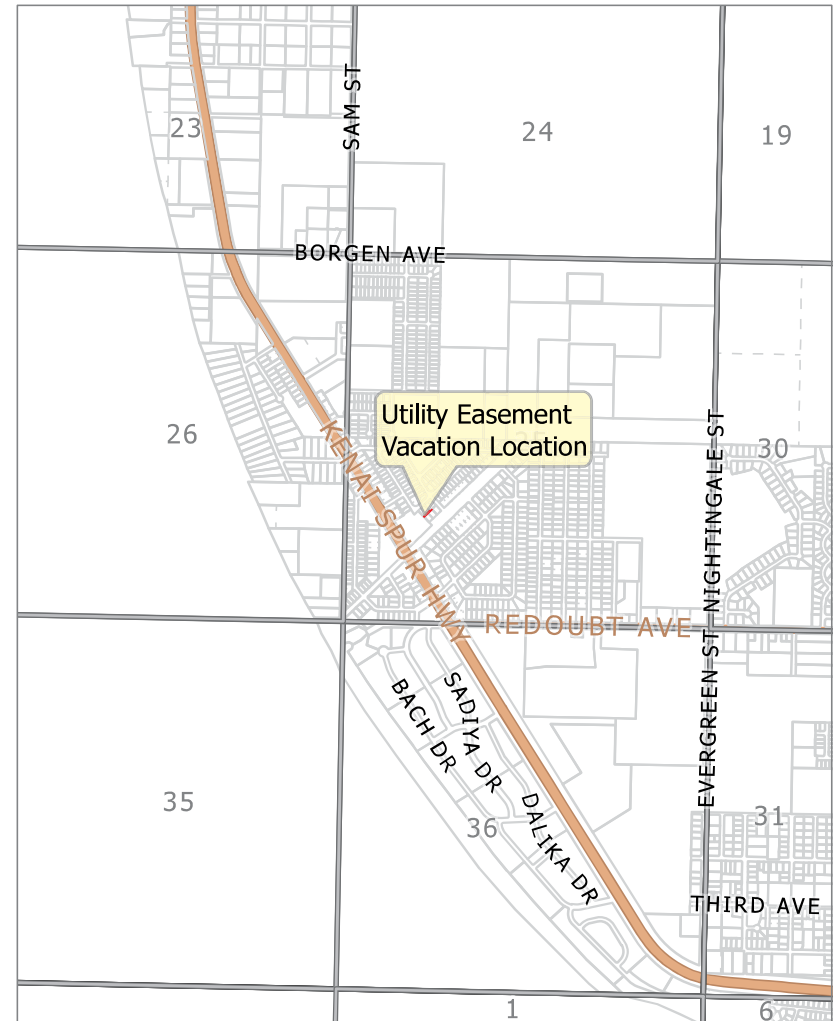
To attend the meeting using Zoom from a computer visit <https://us06web.zoom.us/j/9077142200>. You may also connect to Zoom by telephone, call toll free **1-888-788-0099** or **1-877-853-5247**. If calling in you will need the Meeting ID of 907 714 2200. Additional information about connecting to the meeting may be found at <https://www.kpb.us/local-governance-and-permitting/leadership-governance/planning-commission/planning-public-notice>.

Anyone wishing to testify may attend the meeting in person or through Zoom. Written testimony may be submitted by email to planning@kpb.us, or mailed to the attention of Beverly Carpenter, Kenai Peninsula Borough Planning Department, 144 N. Binkley Street, Soldotna, Alaska 99669. [Written comments may also be sent by Fax to 907-714-2378]. All written comments or documents must be submitted by **1:00 PM, Friday, April 25, 2025**. The deadline to submit written comments or documents does not impact the ability to provide verbal testimony at the public hearing.

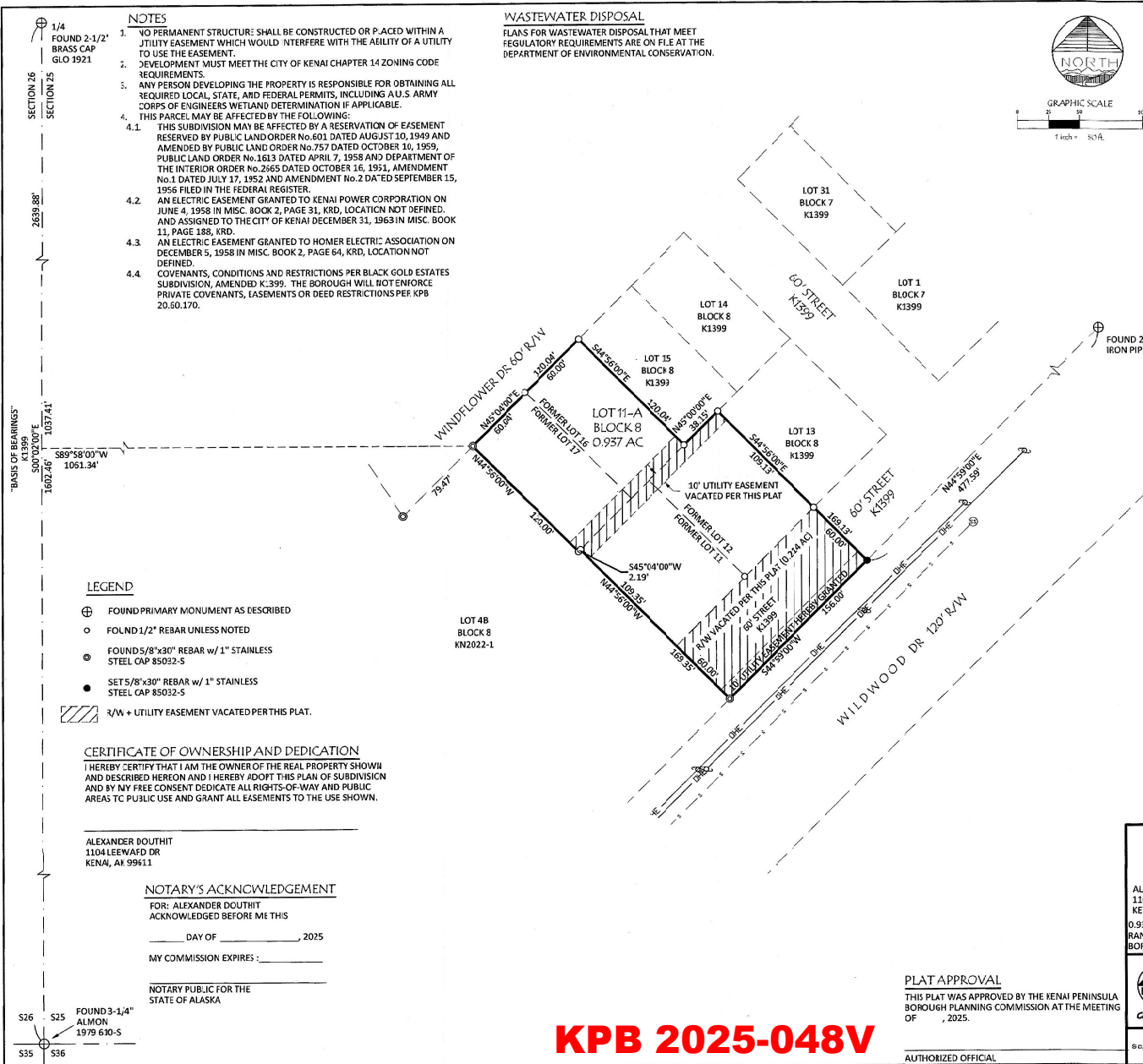
Additional information such as staff reports and comments are available online. This information is available the Monday prior to the meeting and found at <https://kpb.legistar.com/Calendar.aspx>. Use the search options to find the correct timeframe and committee.

For additional information, contact Sandee Simons (ssimons@kpb.us) or Beverly Carpenter (BCarpenter@kpb.us), Planning Department, 714-2200 (1-800-478-4441 Toll Free within the Kenai Peninsula Borough).

Mailed 4/10/2025

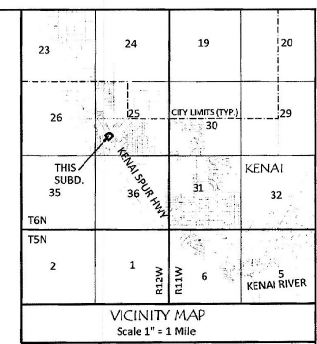



KPB File 2025-048V
T 06N R 12W SEC 25
City of Kenai



- NOTES**
1. NO PERMANENT STRUCTURE SHALL BE CONSTRUCTED OR PLACED WITHIN A UTILITY EASEMENT WHICH WOULD INTERFERE WITH THE ABILITY OF A UTILITY TO USE THE EASEMENT.
 2. DEVELOPMENT MUST MEET THE CITY OF KENAI CHAPTER 14 ZONING CODE REQUIREMENTS.
 3. ANY PERSON DEVELOPING THE PROPERTY IS RESPONSIBLE FOR OBTAINING ALL REQUIRED LOCAL, STATE, AND FEDERAL PERMITS, INCLUDING A U.S. ARMY CORPS OF ENGINEERS WETLAND DETERMINATION IF APPLICABLE.
 4. THIS PARCEL MAY BE AFFECTED BY THE FOLLOWING:
 - 4.1. THIS SUBDIVISION MAY BE AFFECTED BY A RESERVATION OF EASEMENT RESERVED BY PUBLIC LAND ORDER No. 601 DATED AUGUST 10, 1949 AND AMENDED BY PUBLIC LAND ORDER No. 757 DATED OCTOBER 10, 1959, PUBLIC LAND ORDER No. 1613 DATED APRIL 7, 1958 AND DEPARTMENT OF THE INTERIOR ORDER No. 2465 DATED OCTOBER 16, 1951, AMENDMENT No. 1 DATED JULY 17, 1952 AND AMENDMENT No. 2 DATED SEPTEMBER 15, 1956 FILED IN THE FEDERAL REGISTER.
 - 4.2. AN ELECTRIC EASEMENT GRANTED TO KENAI POWER CORPORATION ON JUNE 4, 1958 IN MISC. BOOK 2, PAGE 31, KRD, LOCATION NOT DEFINED, AND ASSIGNED TO THE CITY OF KENAI DECEMBER 31, 1963 IN MISC. BOOK 11, PAGE 188, KRD.
 - 4.3. AN ELECTRIC EASEMENT GRANTED TO HOMER ELECTRIC ASSOCIATION ON DECEMBER 5, 1958 IN MISC. BOOK 2, PAGE 64, KRD, LOCATION NOT DEFINED.
 - 4.4. COVENANTS, CONDITIONS AND RESTRICTIONS PER BLACK GOLD ESTATES SUBDIVISION, AMENDED K-399. THE BOROUGH WILL NOT ENFORCE PRIVATE COVENANTS, EASEMENTS OR DEED RESTRICTIONS PER KPB 20.60.170.

WASTEWATER DISPOSAL
PLANS FOR WASTEWATER DISPOSAL THAT MEET REGULATORY REQUIREMENTS ARE ON FILE AT THE DEPARTMENT OF ENVIRONMENTAL CONSERVATION.



- LEGEND**
- ⊕ FOUND PRIMARY MONUMENT AS DESCRIBED
 - FOUND 1/2" REBAR UNLESS NOTED
 - FOUND 5/8"x30" REBAR w/ 1" STAINLESS STEEL CAP 85032-5
 - SET 5/8"x30" REBAR w/ 1" STAINLESS STEEL CAP 85032-5
 - /// R/W + UTILITY EASEMENT VACATED PER THIS PLAT.

CERTIFICATE OF OWNERSHIP AND DEDICATION
I HEREBY CERTIFY THAT I AM THE OWNER OF THE REAL PROPERTY SHOWN AND DESCRIBED HEREON AND I HEREBY ADOPT THIS PLAN OF SUBDIVISION AND BY MY FREE CONSENT DEDICATE ALL RIGHTS-OF-WAY AND PUBLIC AREAS TO PUBLIC USE AND GRANT ALL EASEMENTS TO THE USE SHOWN.

ALEXANDER DOUTHIT
1104 LEEWARD DR
KENAI, AK 99611

NOTARY'S ACKNOWLEDGEMENT
FOR: ALEXANDER DOUTHIT
ACKNOWLEDGED BEFORE ME THIS

DAY OF _____, 2025
MY COMMISSION EXPIRES: _____

NOTARY PUBLIC FOR THE
STATE OF ALASKA

FOUND 3-1/4" ALMON
1979 630-S

KPB 2025-048V

PLAT APPROVAL
THIS PLAT WAS APPROVED BY THE KENAI PENINSULA BOROUGH PLANNING COMMISSION AT THE MEETING OF _____, 2025.

AUTHORIZED OFFICIAL



Plat #

RecDist _____

Date _____

Time _____

BLACK GOLD ESTATES 2025 REPLAT
A REPLAT OF LOTS 11, 12, 16, 17 & 60 FEET OF R/W BLACK GOLD ESTATES SUBDIVISION (K1399)

ALEXANDER DOUTHIT, OWNER
1104 LEEWARD DR
KENAI, AK 99611

0.937 AC. M/L SITUATED IN THE SW1/4 OF SECTION 25, TOWNSHIP 6 NORTH, RANGE 12 WEST, SEWARD MERIDIAN, CITY OF KENAI, KENAI PENINSULA BOROUGH, AND THE KENAI RECORDING DISTRICT, ALASKA.

McLANE
ENGINEERING - TESTING
SURVEYING - MAPPING
P.O. BOX 468
SOLDOTNA, AK 99669
VOICE: (907) 283-3218
FAX: (907) 283-3265
WWW.MCLANECG.COM

KPB FILE NO. 2025-XXX

PROJECT NO. 252006

SCALE: 1" = 50' DATE: JAN 2025 BOB NO.: XX-XX DRAWN BY: AMH