



KENAI PENINSULA BOROUGH
PLANNING COMMISSION RESOLUTION
KENAI RECORDING DISTRICT
RESOLUTION SN 2024-04

RENAMING A CERTAIN RIGHT-OF-WAY WITHIN SECTION 18, T05N, R08W; SEWARD MERIDIAN;
WITHIN EMERGENCY SERVICE NUMBER (ESN) 302

WHEREAS, a procedure has been developed to help implement the Enhanced 9-1-1 Street Naming and Addressing project; and

WHEREAS, on May 28, 2024 public hearings were held by the Kenai Peninsula Borough Planning Commission to address all concerns about the proposed road naming; and

WHEREAS, Chapter 14.10 of the Kenai Peninsula Borough Code of Ordinances authorizes the Planning Commission to accomplish street name changes by Resolution.

NOW, THEREFORE, BE IT RESOLVED BY THE PLANNING COMMISSION OF THE KENAI PENINSULA BOROUGH:

Section 1. That the streets listed below are named as follows:


DESCRIPTION	FROM	TO	BASE MAP
RILL WAY as shown on Trotter Subdivision Rill River Addition KN 2011-44, Section 18, T05N, R08W, Seward Meridian, Kenai Peninsula Borough, AK; in the Funny River Community; ESN 302	RILL WAY	CORKY WAY	KR11

Section 2. That according to Kenai Peninsula Borough Code of Ordinance 14.10.030, the official street name map, 1:500 scale series base map KR11, is hereby amended to reflect these changes.


Section 3. That the map showing the location of the renamed rights-of-way be attached to, and made a permanent part of this resolution.

Section 4. That this Resolution takes effect immediately upon adoption

ADOPTED BY THE PLANNING COMMISSION OF THE KENAI PENINSULA BOROUGH THIS 28th DAY OF MAY 2024.


Jeremy L. Brantley, Chairperson
Planning Commission
Kenai Peninsula Borough

Signed and sworn to (or affirmed) in my presence this 28th day of May, 2024 by Jeremy L. Brantley.


Ann.E. Shirnberg
Notary Public
Commission Expires With Office

Return To:
Kenai Peninsula Borough Planning Department
144 N. Binkley Street
Soldotna, AK 99669



2 of 2




302-2024-003801-0




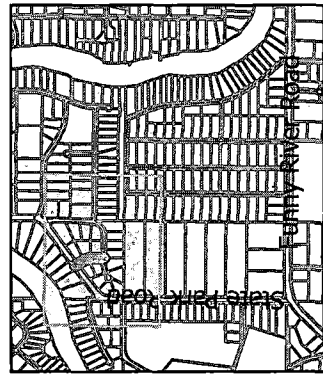
KENAI PENINSULA BOROUGH

Planning

SN Resolution 2024-04 RILL WAY to CORKY WAY

-  AK DOT Maintained Roads
-  Street to Rename
-  TaxParcels

T05N- R08W SECTION 18
Funny River ESN 302



The information depicted hereon is for a graphical representation only of best available sources. The Kenai Peninsula Borough assumes no responsibility for any errors on this map.

Tuesday, April 30, 2024