



KENAI PENINSULA BOROUGH PLANNING COMMISSION NOTICE OF SUBDIVISION/REPLAT

Public notice is hereby given that a preliminary plat was received on 5/1/2025 proposing to subdivide or replat property. You are being sent this notice because you are within 300 feet of the proposed subdivision, or a beneficial interest holder, and are invited to comment. *If you are an owner adjacent to a half right-of-way being dedicated, please be aware that you may be required to match the dedication if your property is subdivided in the future.*

Proposed plat under consideration is described as follows:

Request / Affected Property: This subdivision will subdivide one parcel into two parcels.

KPB File No. 2025-064

Petitioner(s) / Land Owner(s): Harold Arthur Jackson III and Bobbie Jean Jackson of Soldotna, Ak

The location of the proposed plat is provided on the attached map. A preliminary plat showing the proposed subdivision may be viewed at the Planning Department. Subdivision reviews are conducted in accordance with KPB Subdivision Ordinance. A copy of the Ordinance is available from the Planning Department. ***Comments should be guided by the requirements of that Ordinance.***

Public hearing will be held by the Kenai Peninsula Borough Plat Committee or Planning Commission on **Tuesday, May 27, 2025**, commencing at **6:30 pm**, or as soon thereafter as business permits. The meeting is being held in person at the Betty J. Glick Assembly Chambers of the Kenai Peninsula Borough George A. Navarre Administration Building, 144 N. Binkley Street, Soldotna, Alaska. This meeting will also be held via Zoom, or other audio or video conferencing means whenever technically feasible.

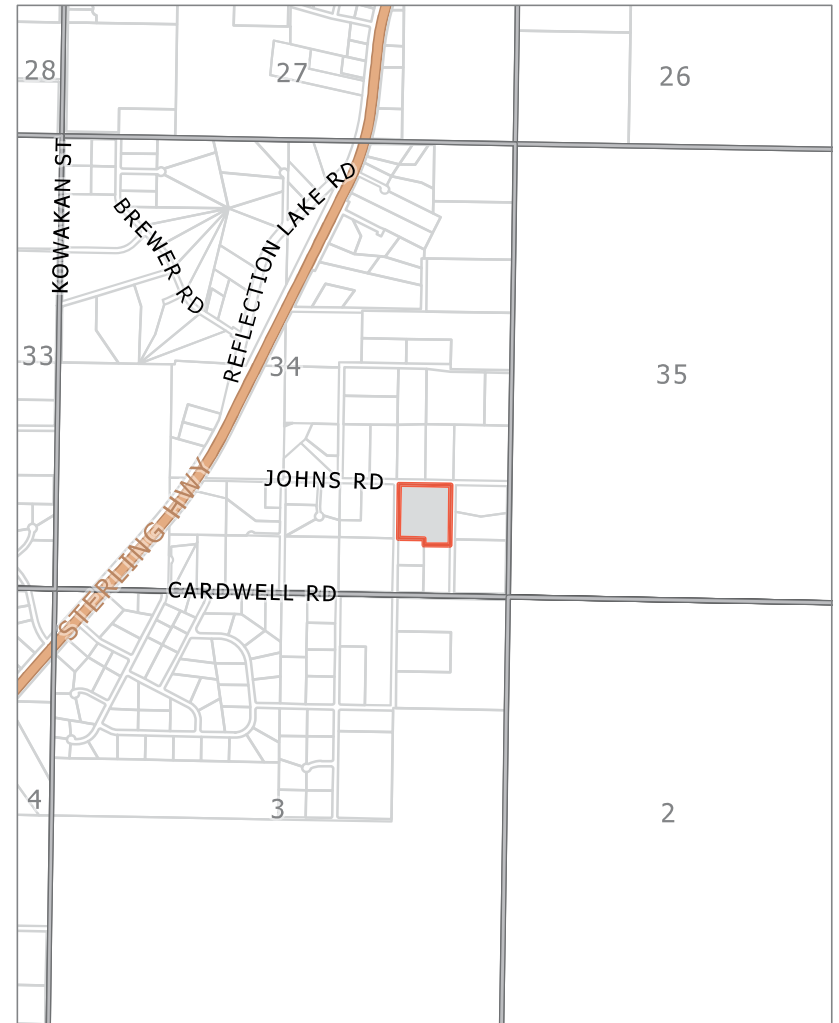
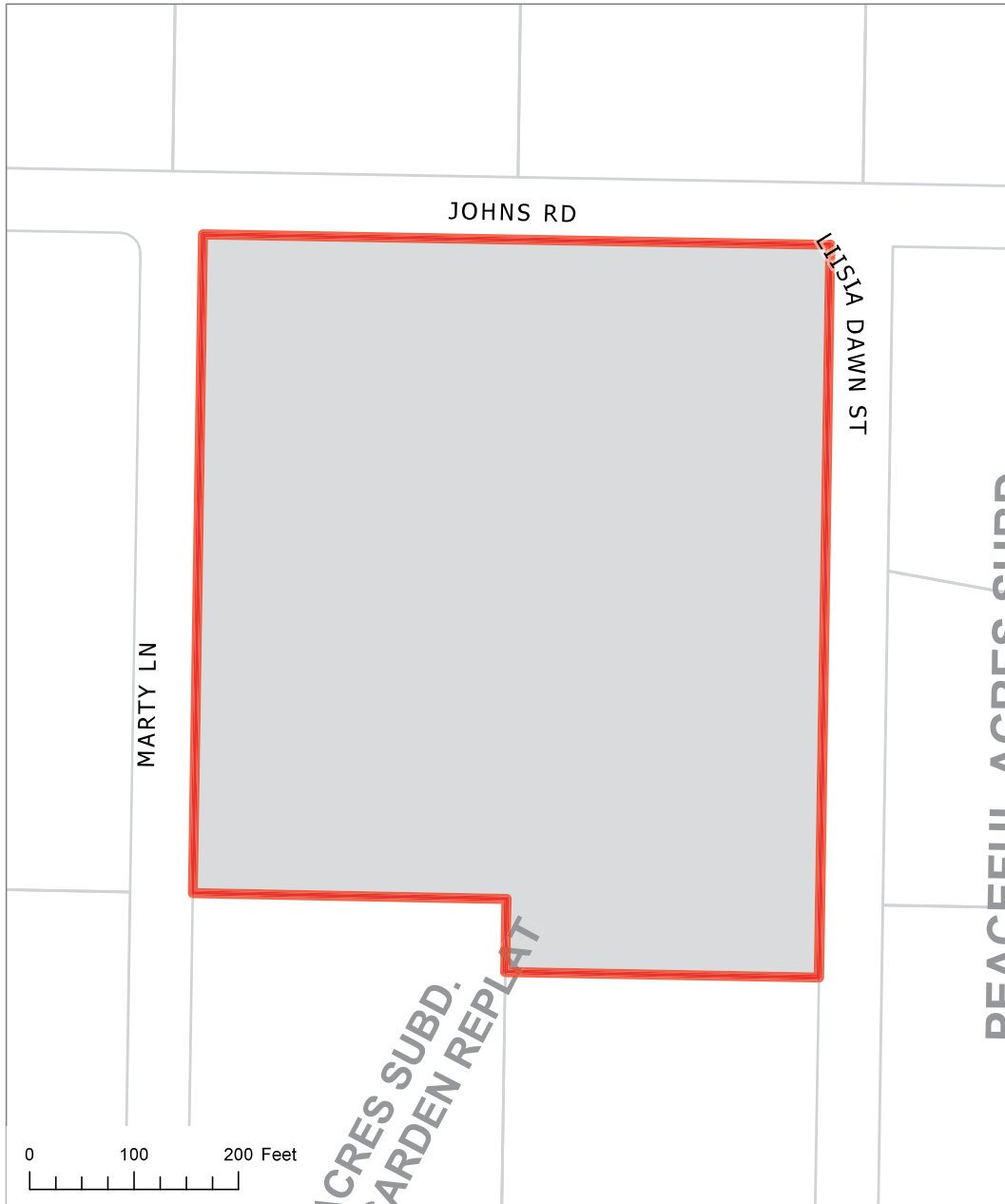
To attend the meeting using Zoom from a computer visit <https://us06web.zoom.us/j/9077142200>. You may also connect to Zoom by telephone, call toll free **1-888-788-0099** or **1-877-853-5247**. If calling in you will need the Meeting ID of 907 714 2200. Additional information about connecting to the meeting may be found at <https://www.kpb.us/local-governance-and-permitting/leadership-governance/planning-commission/planning-public-notices>.

Anyone wishing to testify may attend the meeting in person or through Zoom. Written testimony may be submitted by email to planning@kpb.us, or mailed to the attention of Beverly Carpenter, Kenai Peninsula Borough Planning Department, 144 N. Binkley Street, Soldotna, Alaska 99669. [Written comments may also be sent by Fax to 907-714-2378]. All written comments or documents must be submitted by **1:00 PM, Friday, May 23, 2025**. The deadline to submit written comments or documents does not impact the ability to provide verbal testimony at the public hearing.

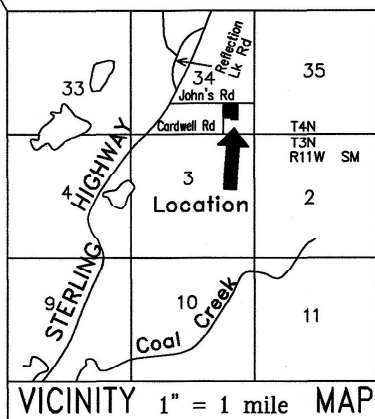
Additional information such as staff reports and comments are available online. This information is available the Monday prior to the meeting and found at <https://kpb.legistar.com/Calendar.aspx>. Use the search options to find the correct timeframe and committee.

For additional information contact Sandee Simons (ssimons@kpb.us) or Beverly Carpenter (BCarpenter@kpb.us), Planning Department, 714-2200 (1-800-478-4441 toll free within Kenai Peninsula Borough).

Mailed 5/6/2025



KPB File 2025-064
T 4N R 11W Sec34
Kalifornsky



Peaceful Acres Jackson's Garden No. 2

Preliminary plat

A subdivision of Tract D1 Block 1 Peaceful Acres Jackson's Gardens Replat, KRD 2006-112
 Located in the SE1/4 Section 34, T4N R11W, SM, Alaska.
 Kenai Recording District Kenai Peninsula Borough File

Prepared for

Harold Arthur Jackson III
 Bobbie Jean Jackson
 48195 John's Rd
 Soldotna, AK 99669

Prepared by

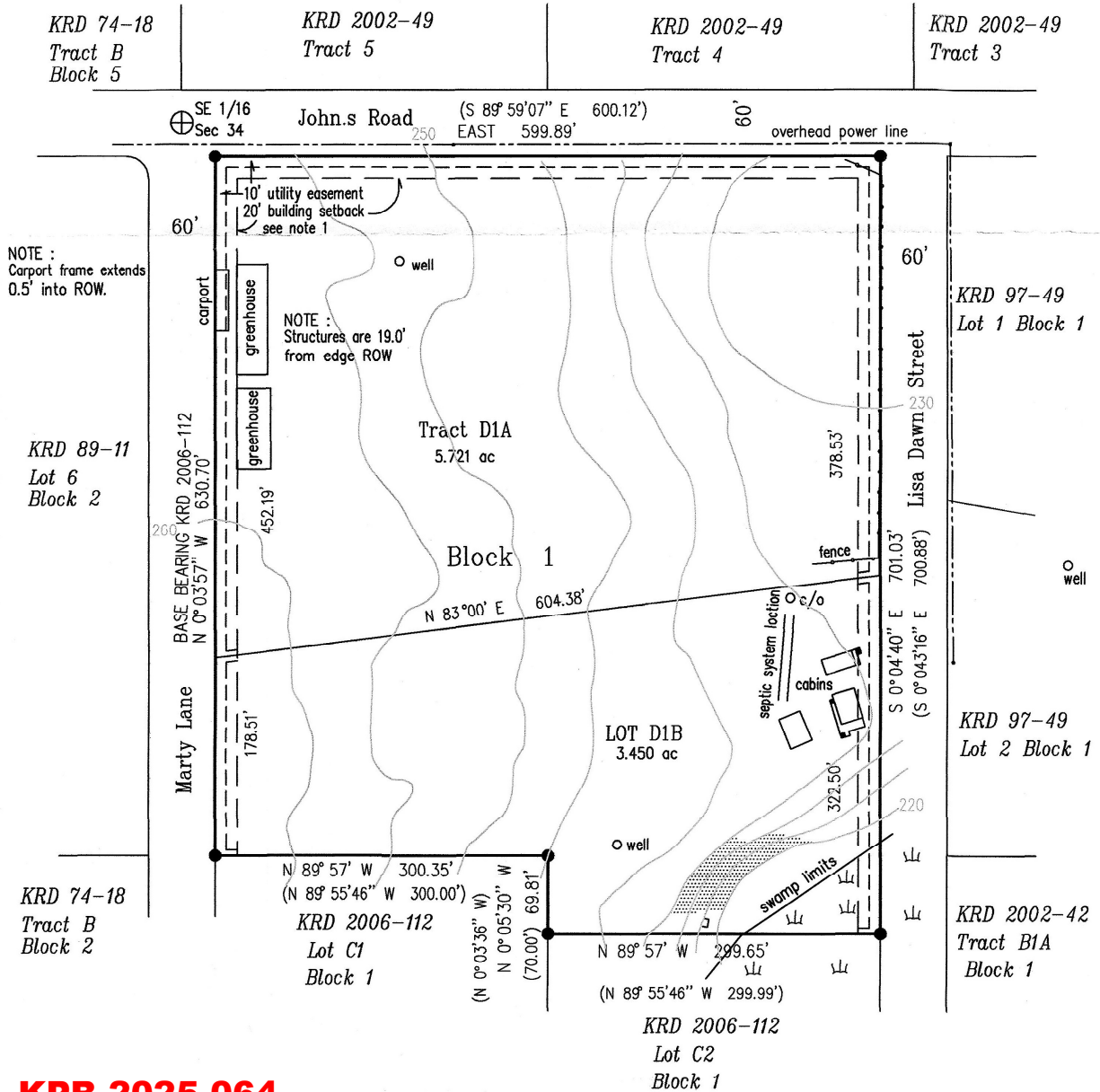
Johnson Surveying
 P.O. Box 27
 Clam Gulch, Ak 99568
 (907) 262-5772

SCALE 1" = 100' 28 April, 2025

AREA = 9.171 acres

NOTES

1. As granted by KRD 2006-112, a building setback of 20' from all street ROW's is required unless a lesser standard is approved by a resolution of the appropriate planning commission. Front 10' of building setback is also a utility easement, as is the entire setback within 5' of side lot lines.
2. No permanent structure shall be constructed or placed within a utility easement which would interfere with the ability of a utility to use the easement.
3. This property is affected by a utility easement granted to Homer Electric Association, Inc. in Kenai Records Misc Book 6 Page 125. This is a general easement, no specific location given.
4. Contour interval 5'. Shaded areas indicate grades over 25%.



KPB 2025-064