

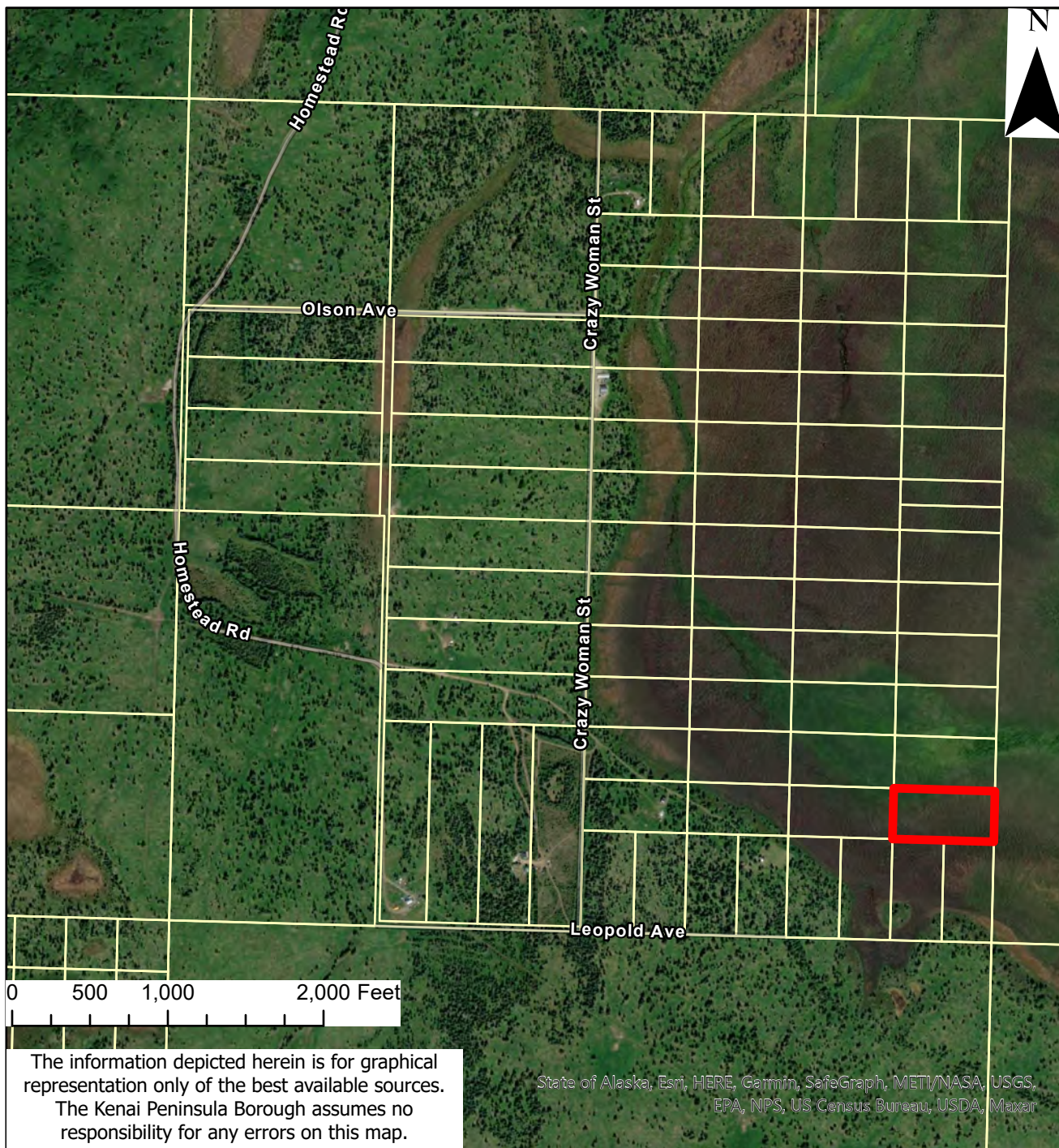
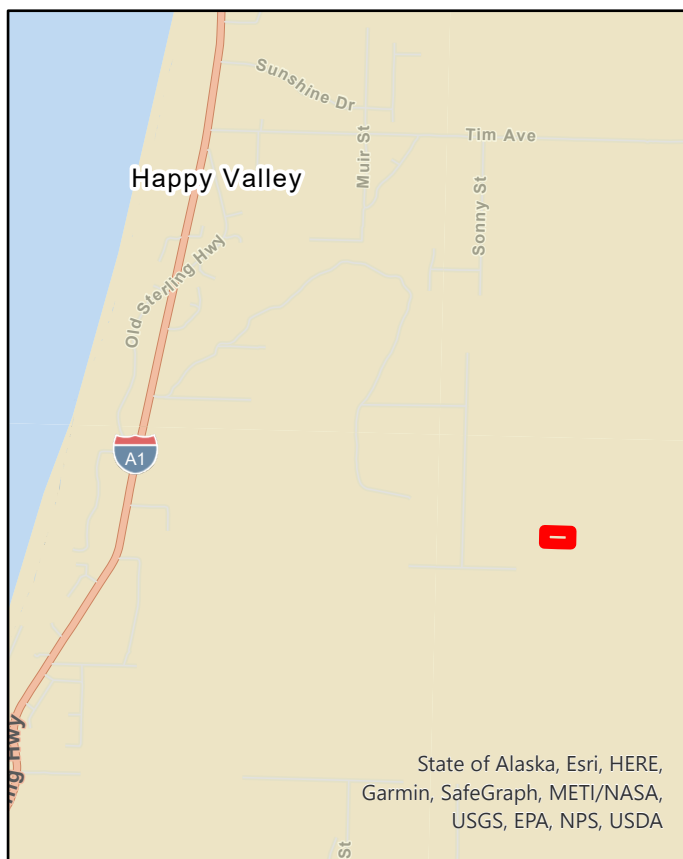
PARCEL NO. 159-120-62

Happy Valley

Reason for Retention:
Wetland Protection

Recommended
Classification:
Preservation

Acres: 5.00 +/-



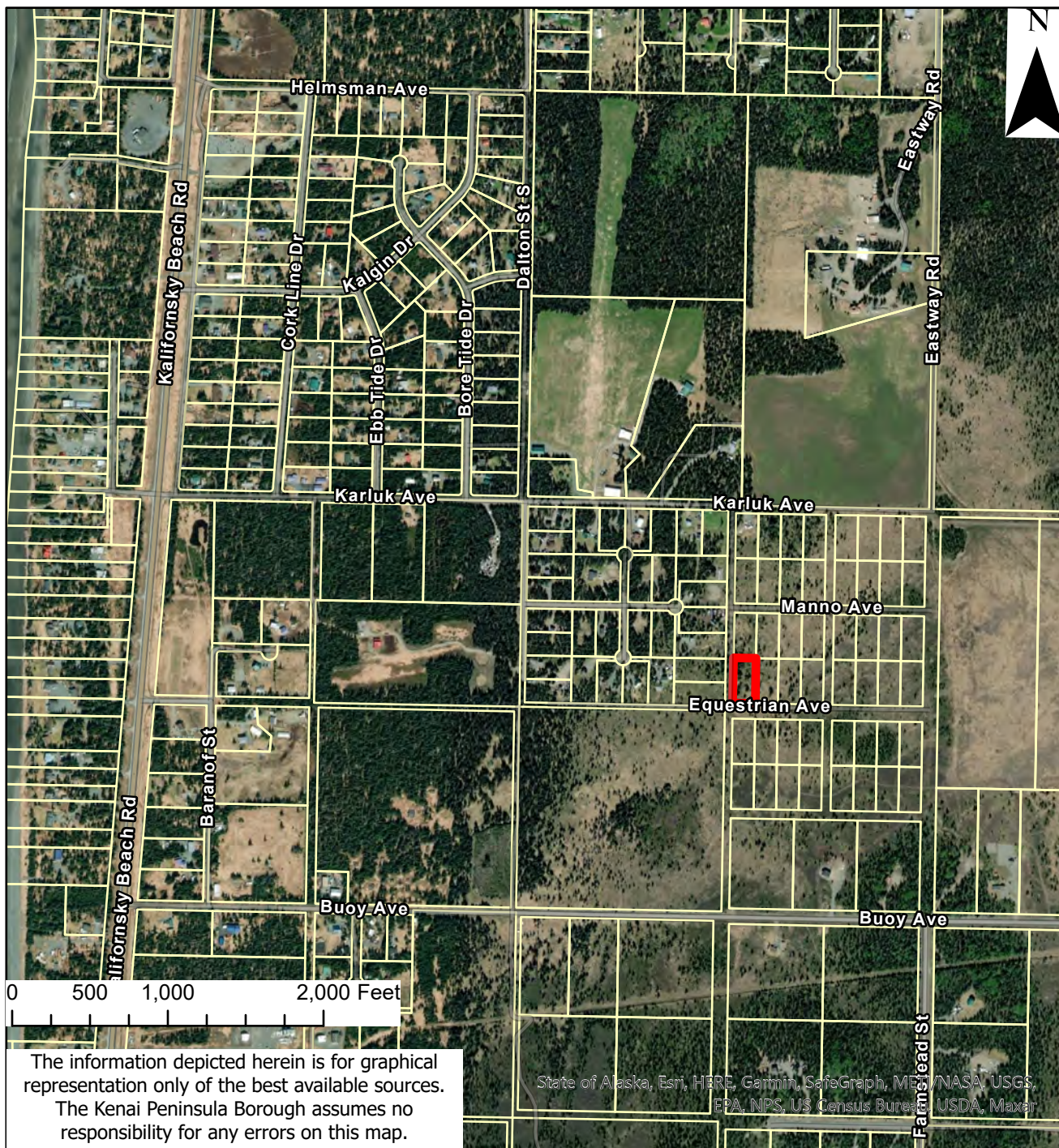
PARCEL NO. 055-180-16

Kenai

Reason for Retention:
Wetland Protection

Recommended
Classification:
Preservation

Acres: 0.96 +/-



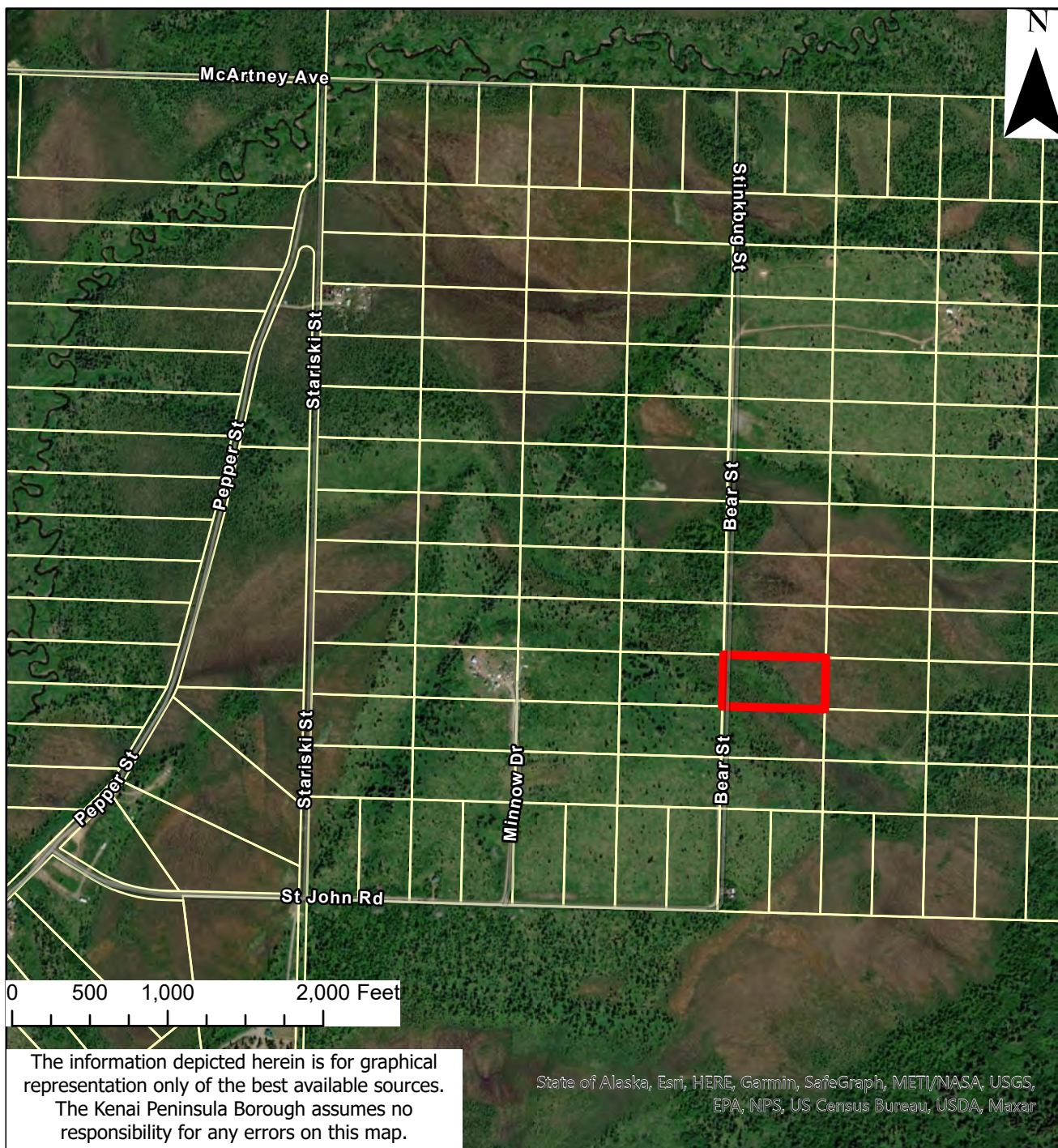
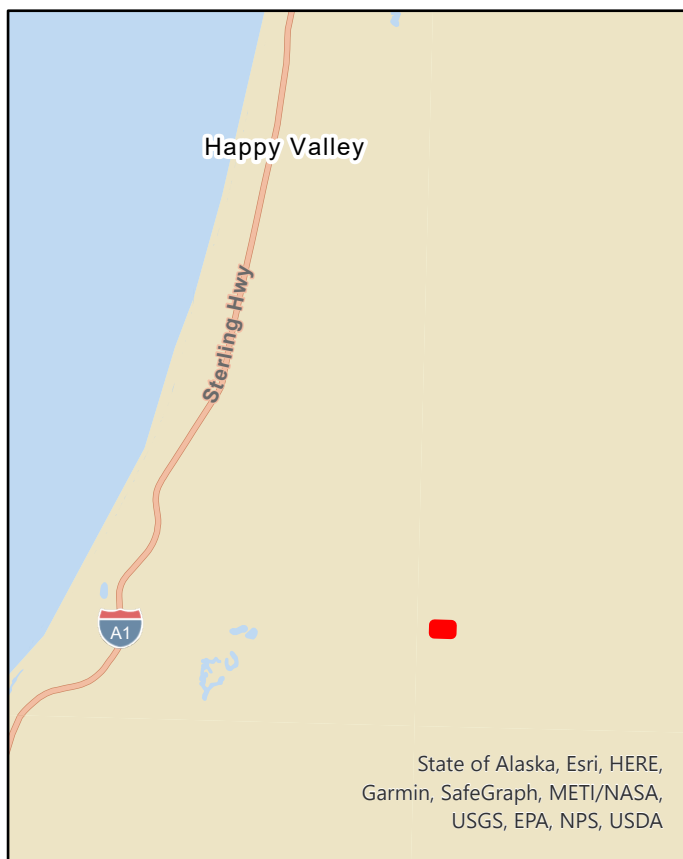
PARCEL NO. 159-240-05

Happy Valley

Reason for Retention:
Wetland Protection

Recommended
Classification:
Preservation

Acres: 5.00 +/-



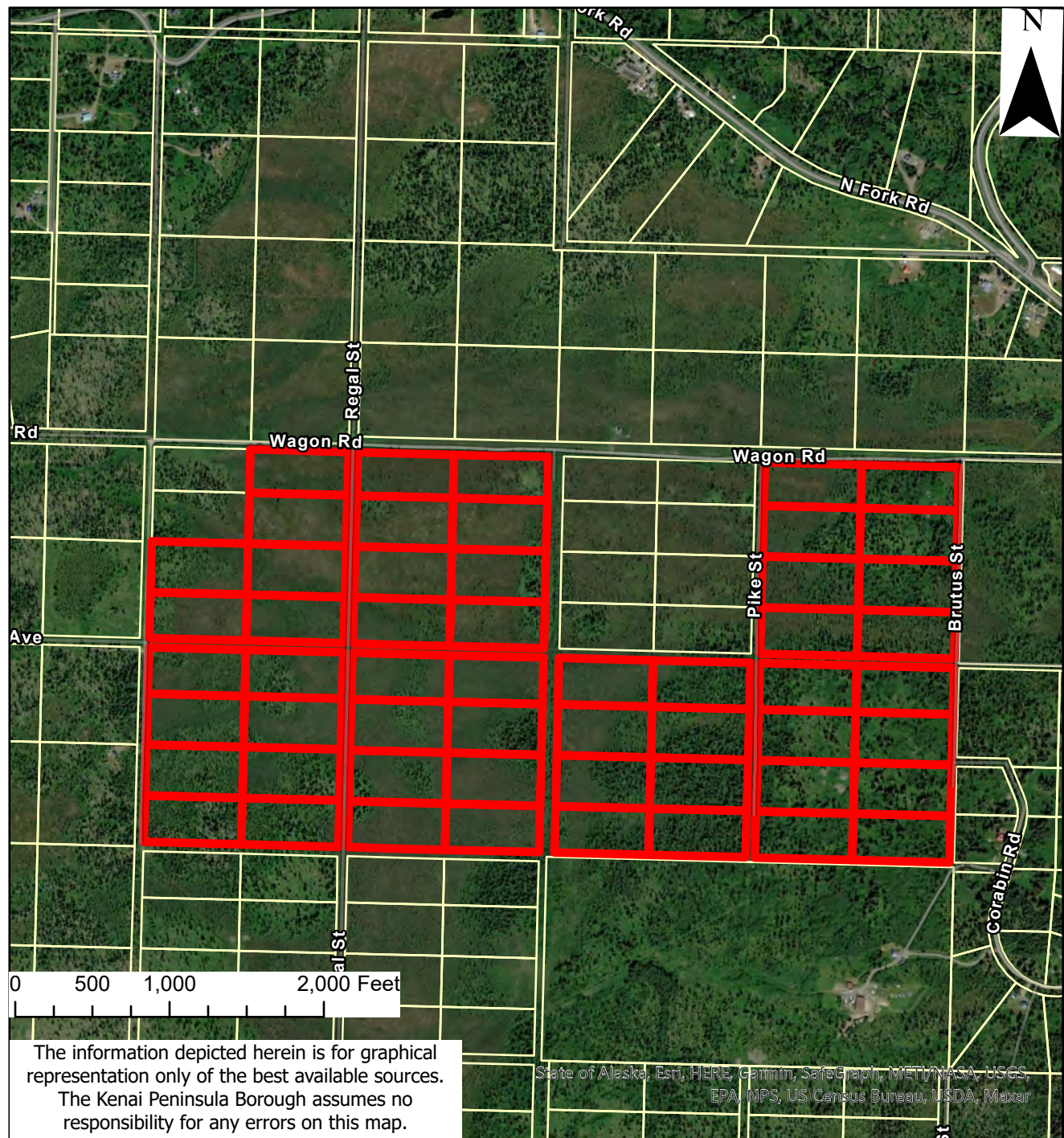
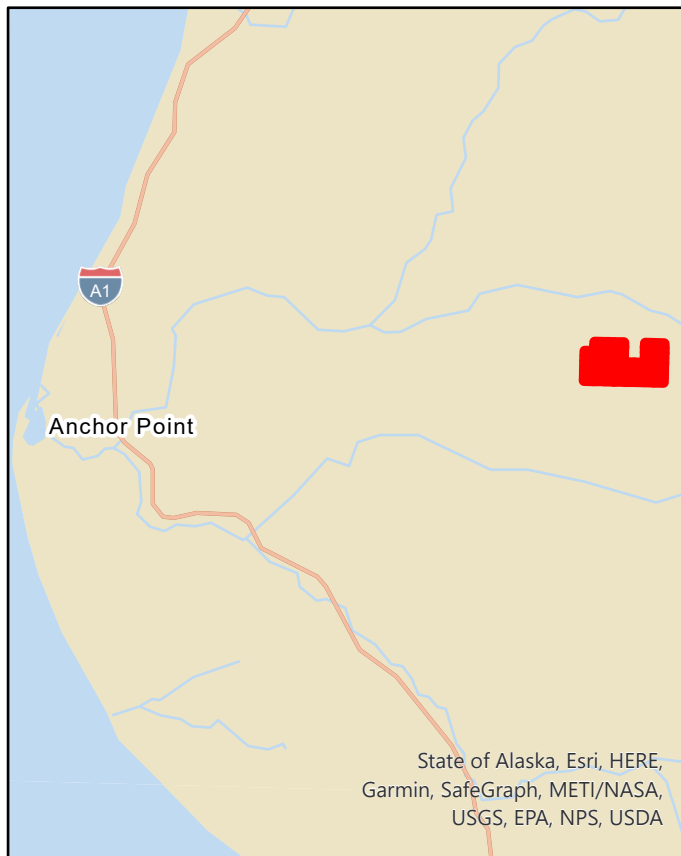
Royal Highlands Block

Anchor Point

Reason for Retention:
Wetland Protection

Recommended
Classification:
Preservation

Acres: 243.19 +/-



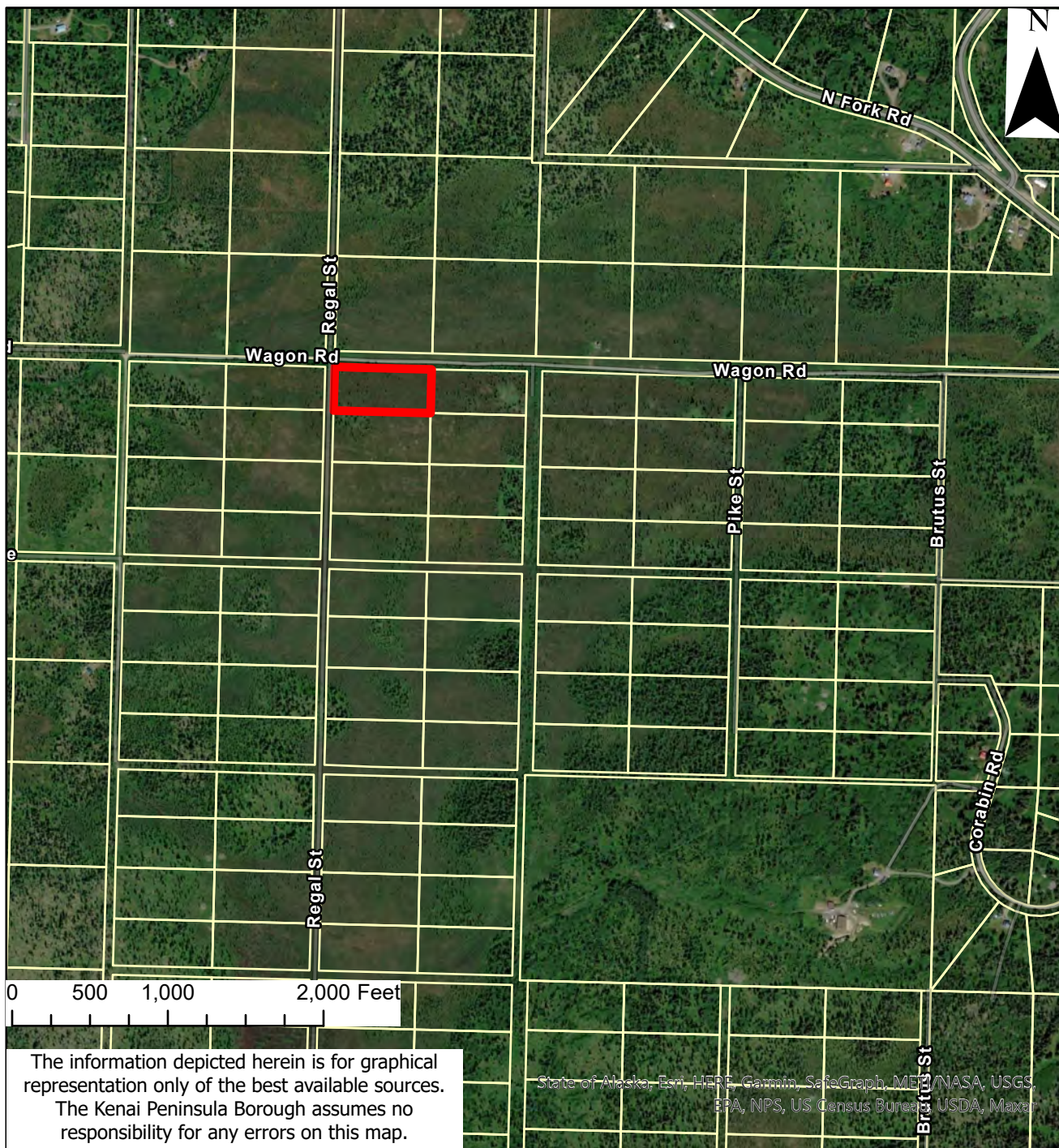
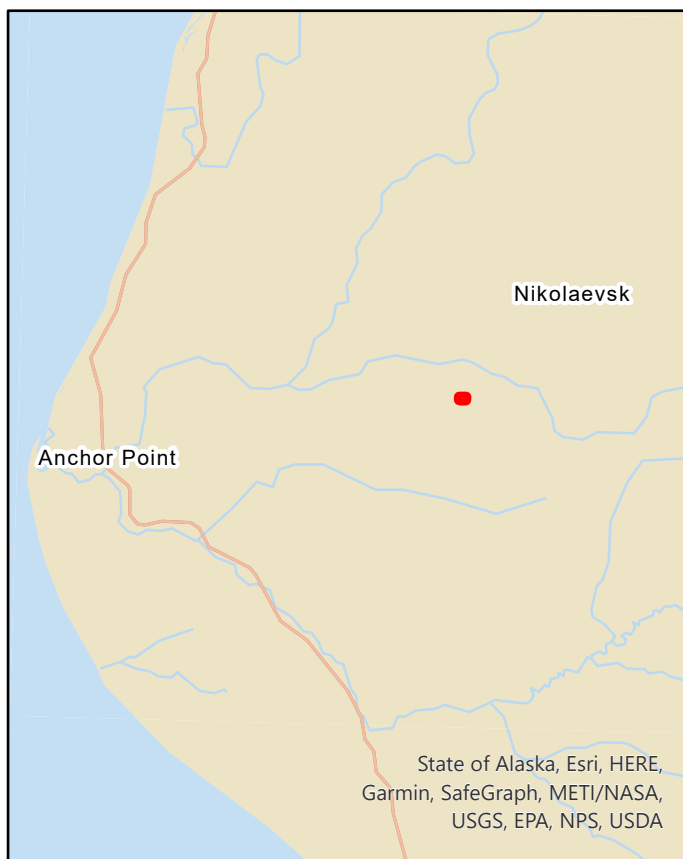
PARCEL NO. 165-201-10

Anchor Point

Reason for Retention:
Wetland Protection

Recommended
Classification:
Preservation

Acres: 4.06 +/-



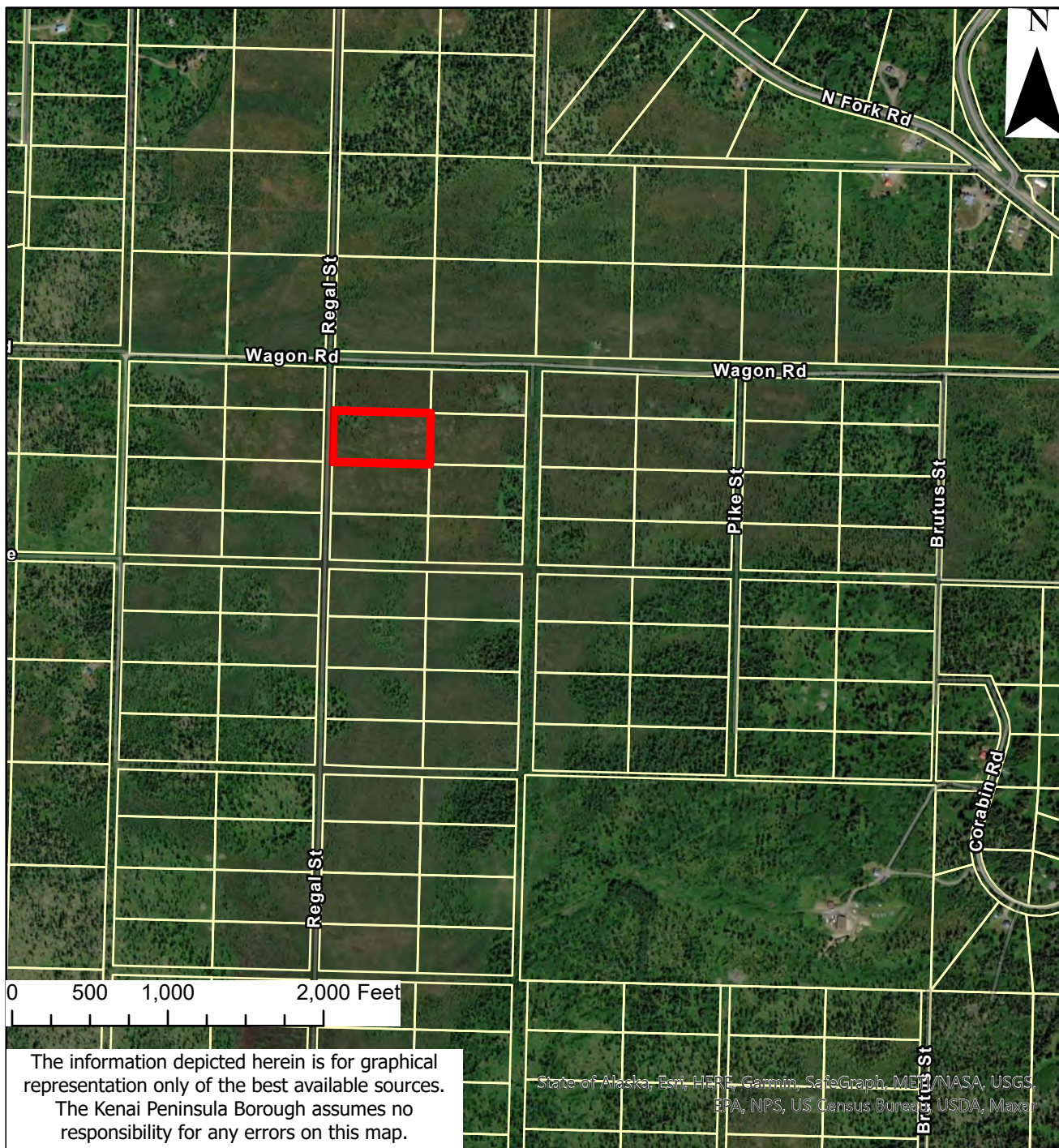
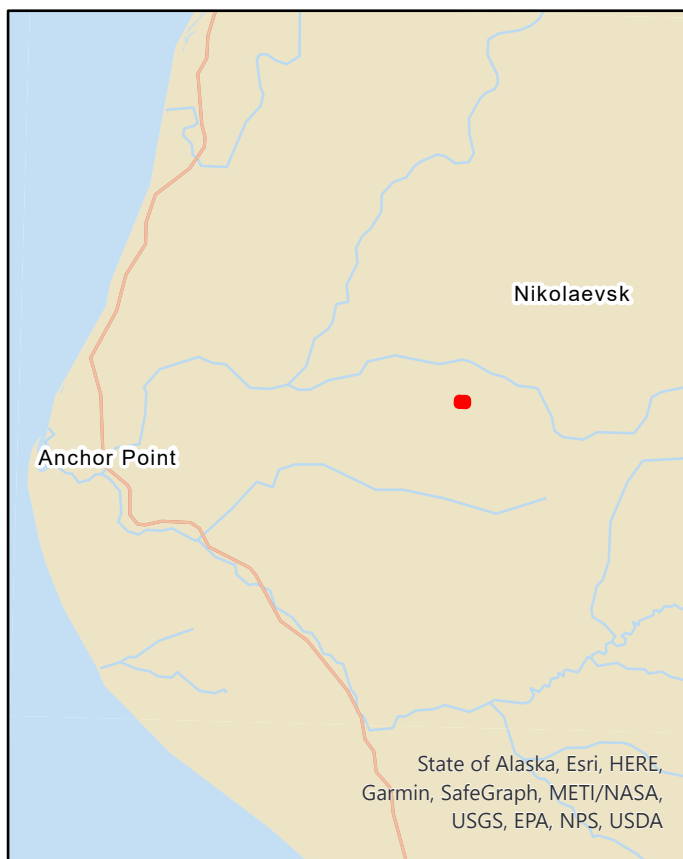
PARCEL NO. 165-201-11

Anchor Point

Reason for Retention:
Wetland Protection

Recommended
Classification:
Preservation

Acres: 4.78 +/-



The information depicted herein is for graphical representation only of the best available sources. The Kenai Peninsula Borough assumes no responsibility for any errors on this map.

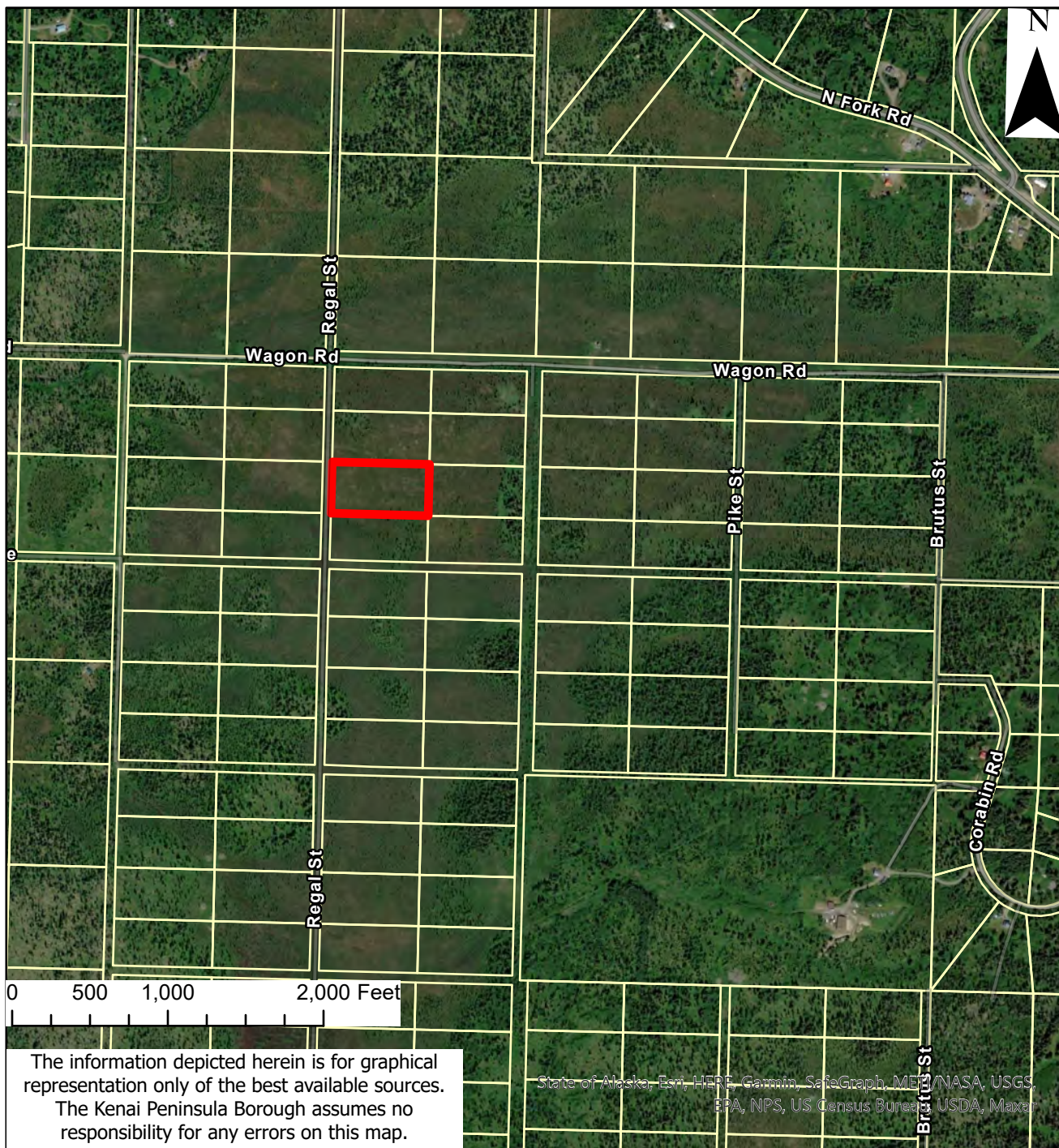
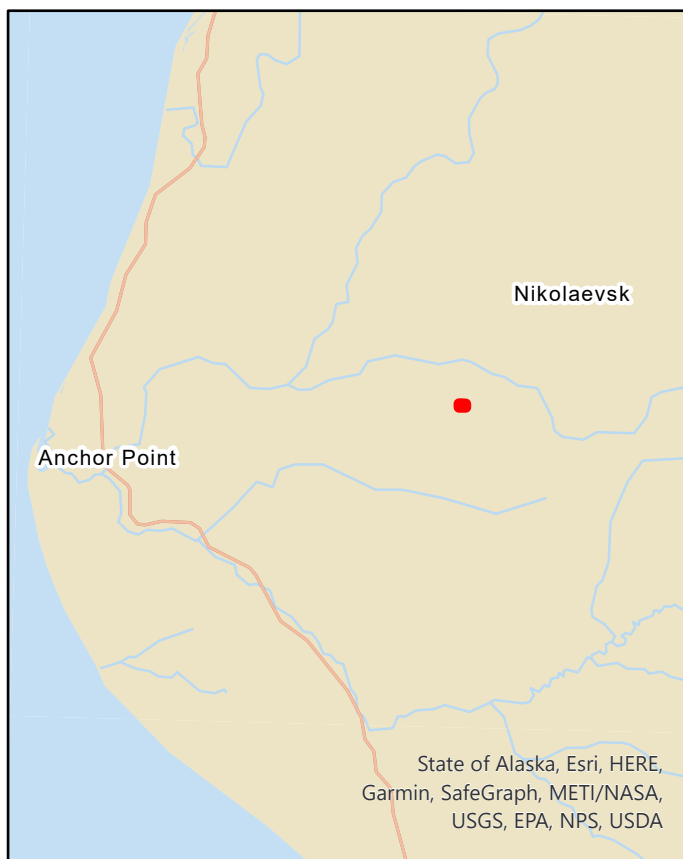
PARCEL NO. 165-201-12

Anchor Point

Reason for Retention:
Wetland Protection

Recommended
Classification:
Preservation

Acres: 4.78 +/-



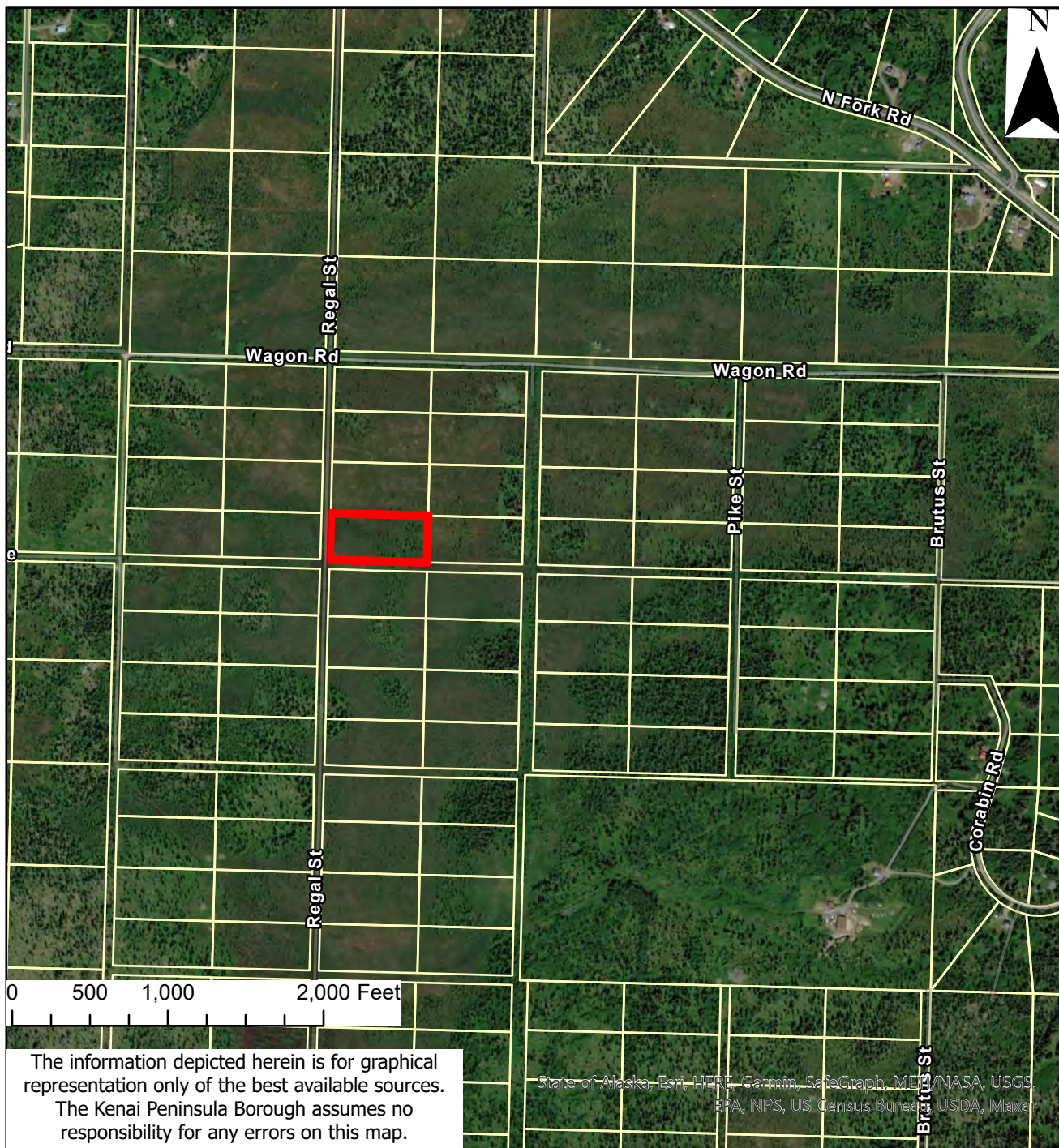
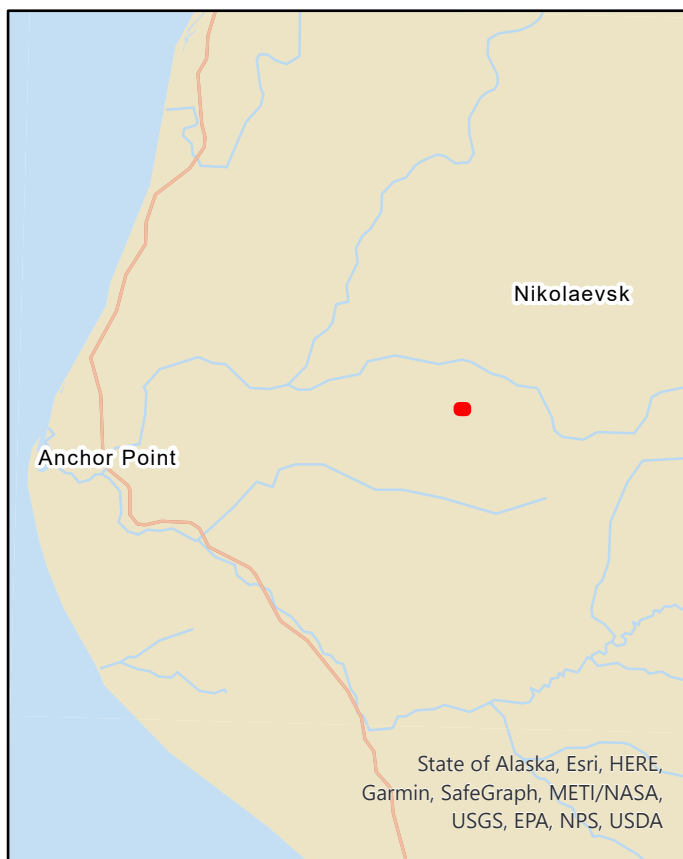
PARCEL NO. 165-201-13

Anchor Point

Reason for Retention:
Wetland Protection

Recommended
Classification:
Preservation

Acres: 4.35 +/-



The information depicted herein is for graphical representation only of the best available sources. The Kenai Peninsula Borough assumes no responsibility for any errors on this map.

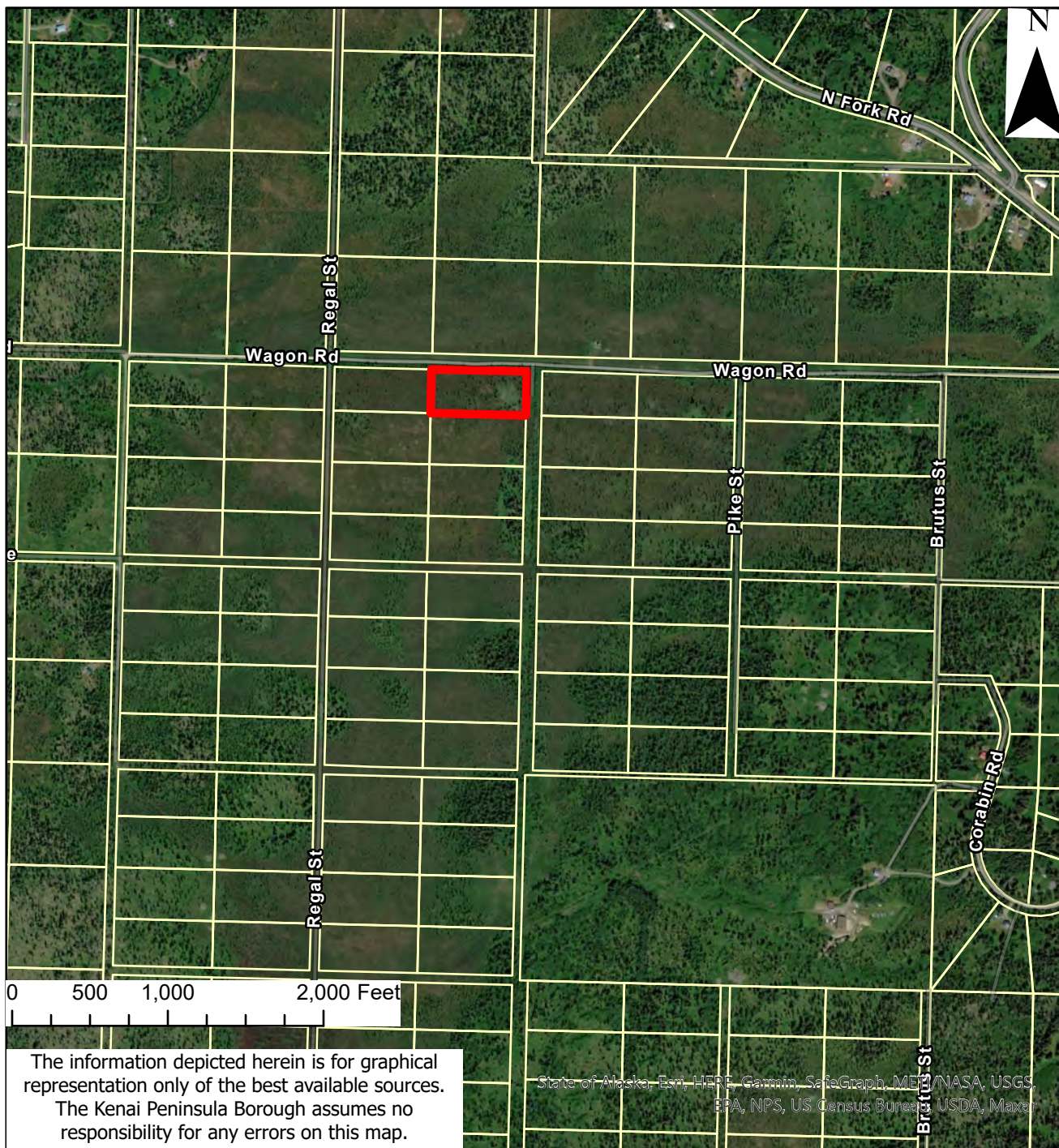
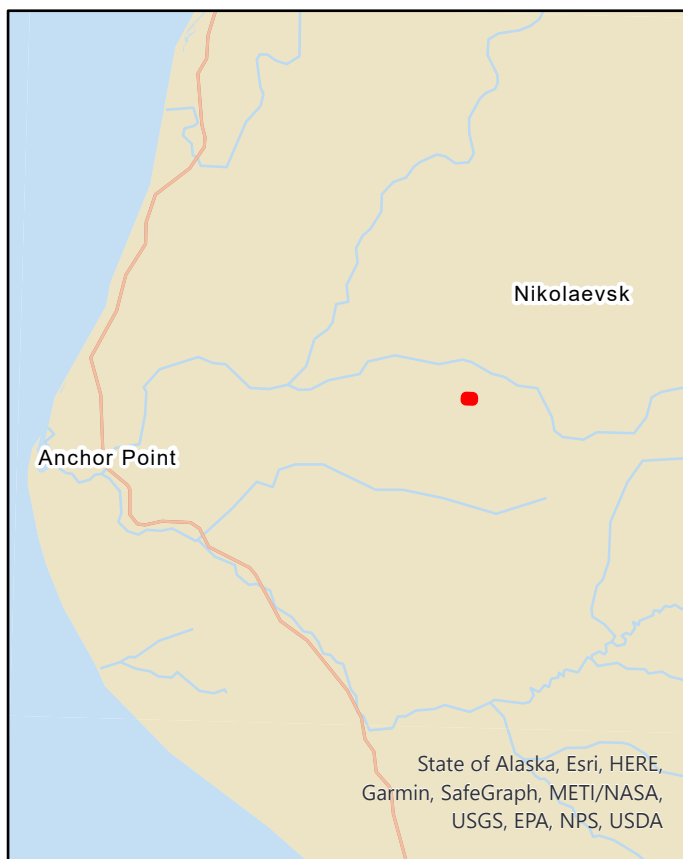
PARCEL NO. 165-201-14

Anchor Point

Reason for Retention:
Wetland Protection

Recommended
Classification:
Preservation

Acres: 3.93 +/-



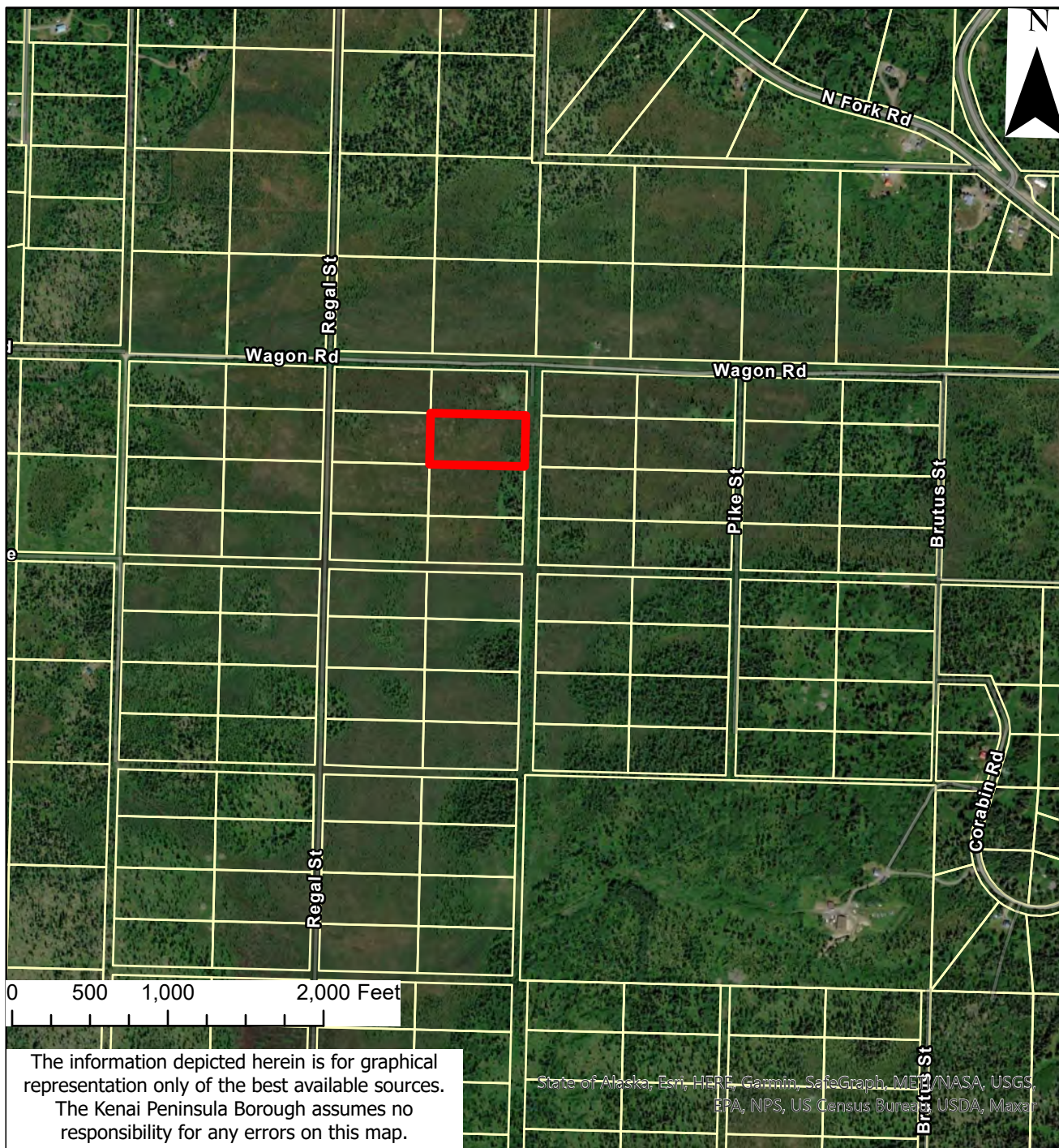
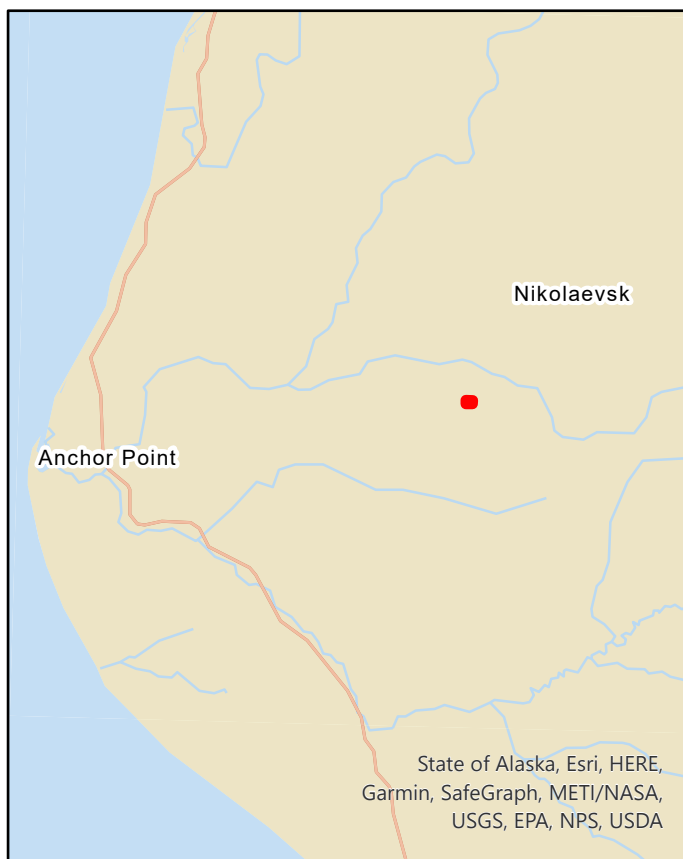
PARCEL NO. 165-201-15

Anchor Point

Reason for Retention:
Wetland Protection

Recommended
Classification:
Preservation

Acres: 4.63 +/-



The information depicted herein is for graphical representation only of the best available sources. The Kenai Peninsula Borough assumes no responsibility for any errors on this map.

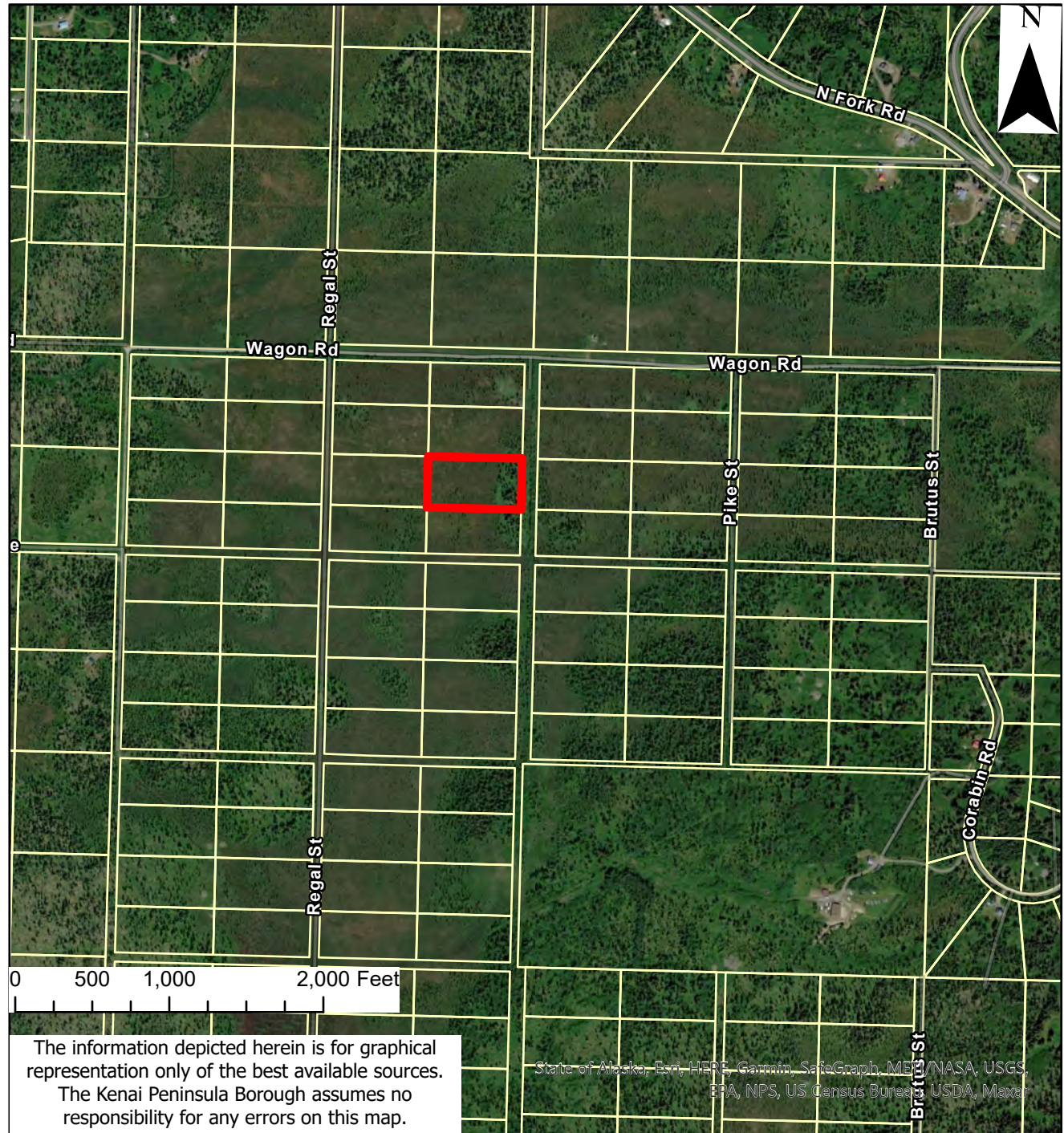
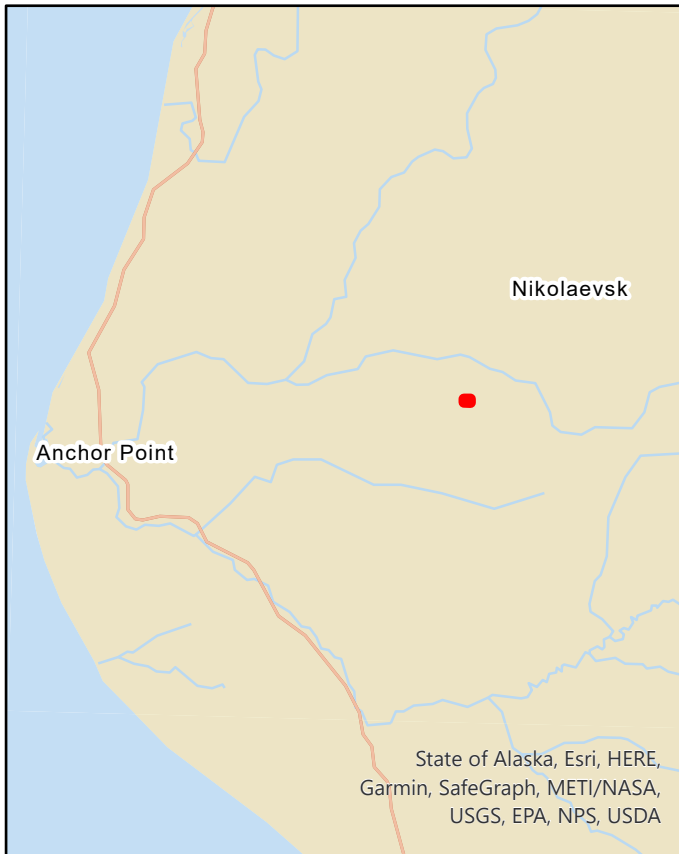
PARCEL NO. 165-201-16

Anchor Point

Reason for Retention:
Wetland Protection

Recommended
Classification:
Preservation

Acres: 4.63 +/-



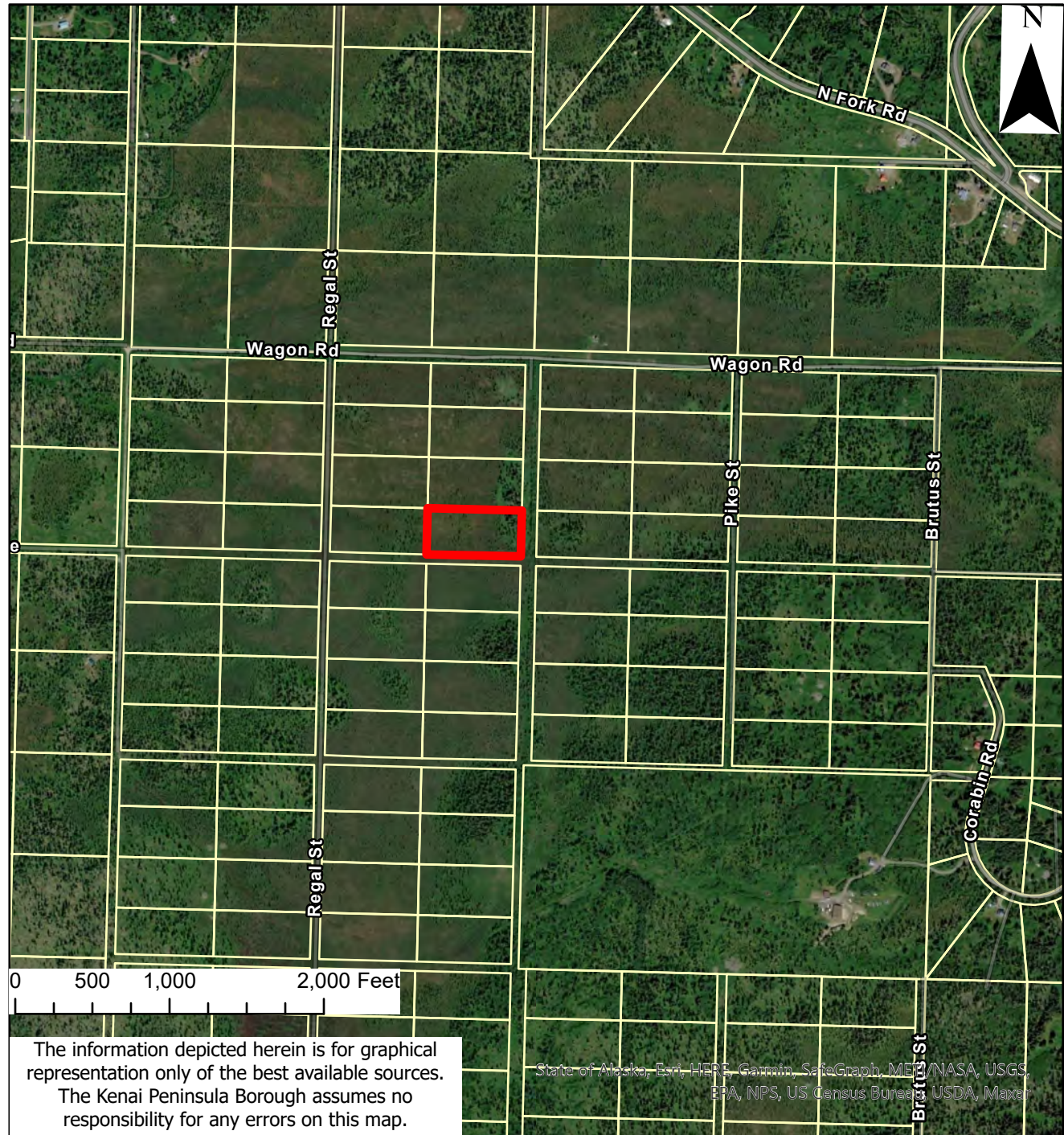
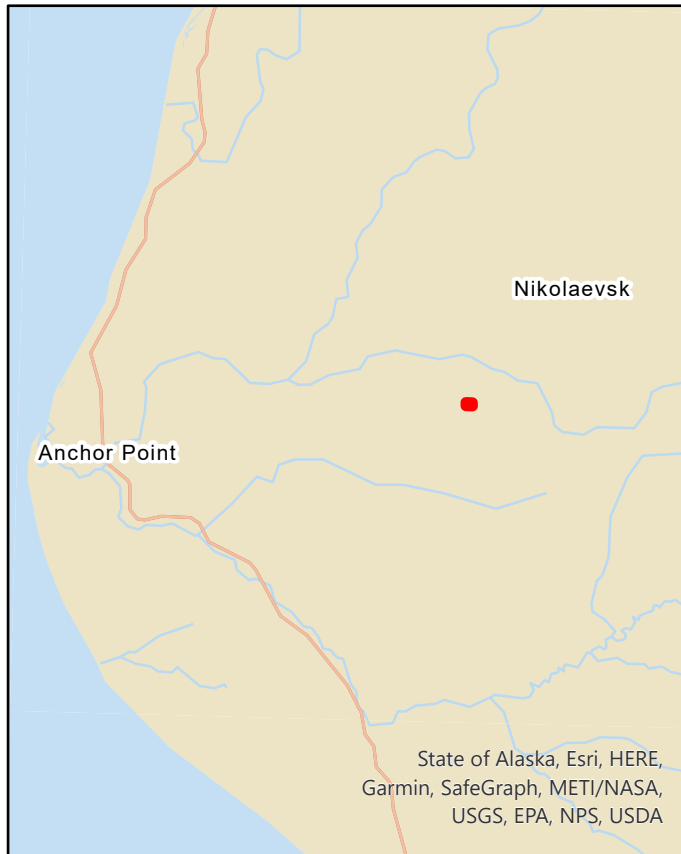
PARCEL NO. 165-201-17

Anchor Point

Reason for Retention:
Wetland Protection

Recommended
Classification:
Preservation

Acres: 4.21 +/-



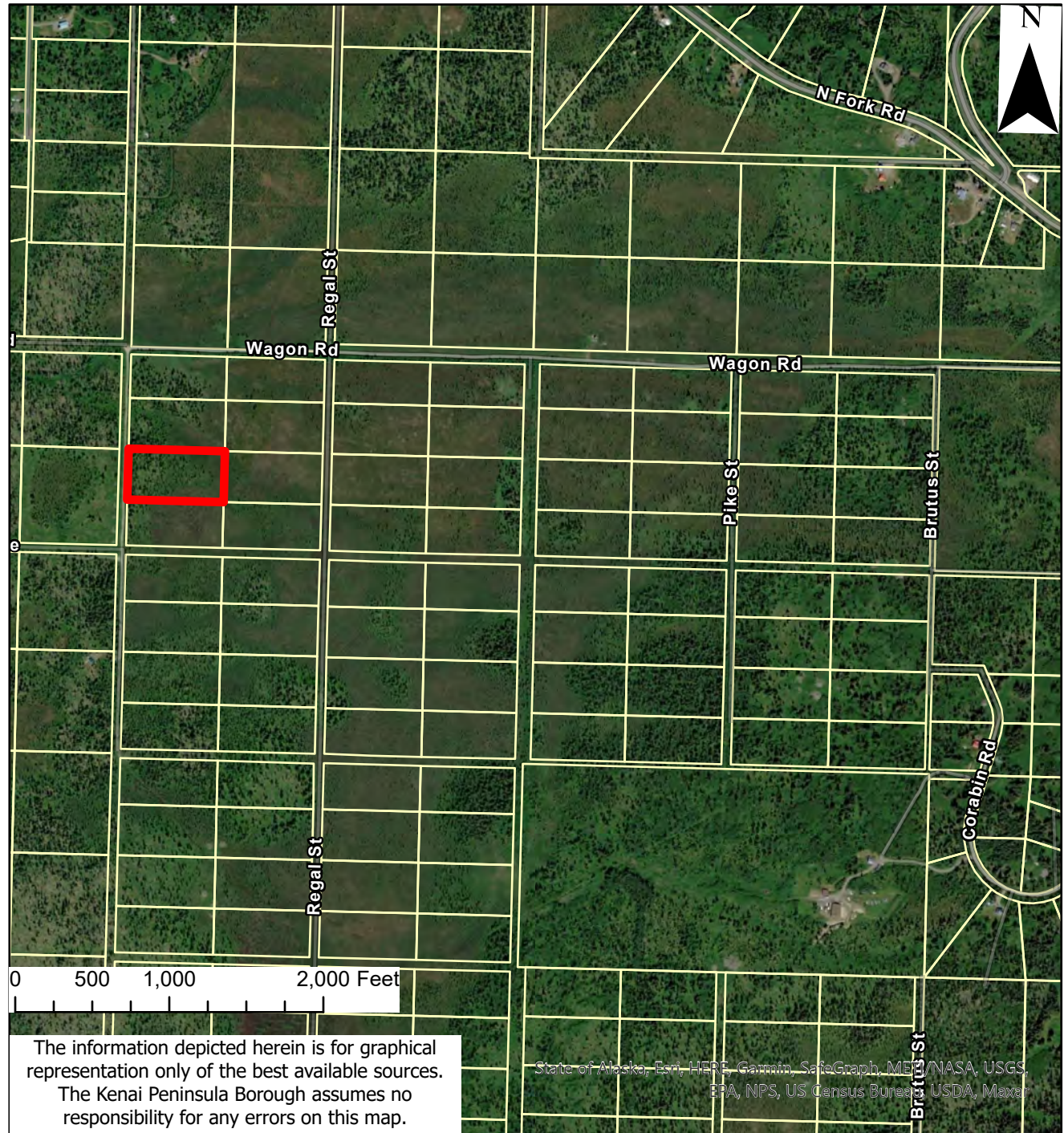
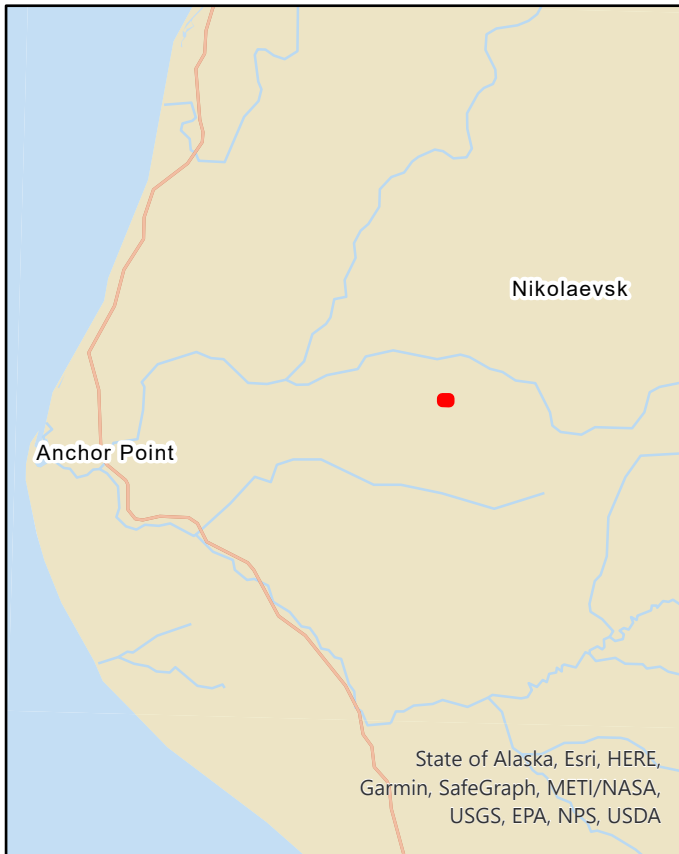
PARCEL NO. 165-201-20

Anchor Point

Reason for Retention:
Wetland Protection

Recommended
Classification:
Preservation

Acres: 4.78 +/-



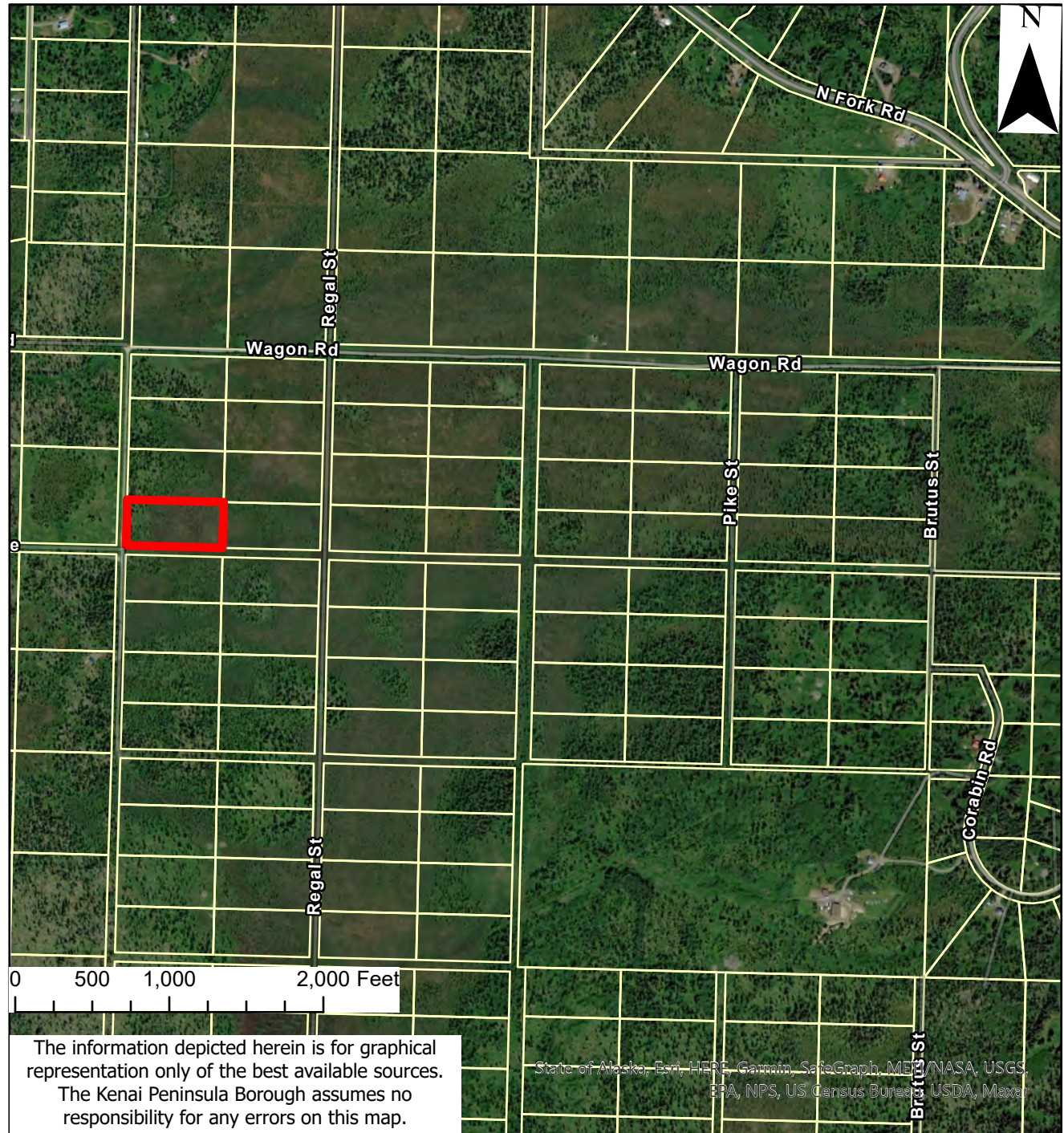
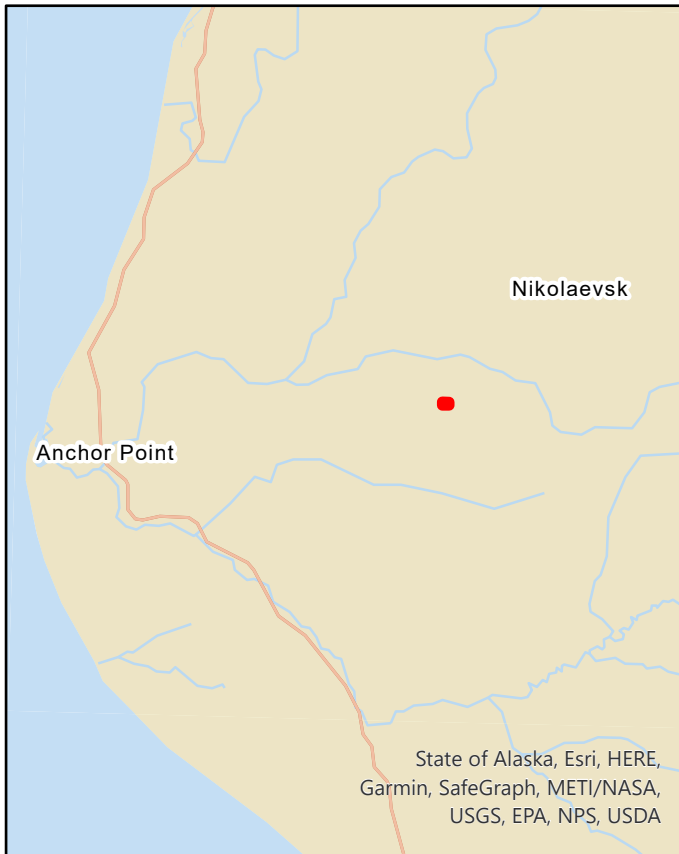
PARCEL NO. 165-201-21

Anchor Point

Reason for Retention:
Wetland Protection

Recommended
Classification:
Preservation

Acres: 4.35 +/-



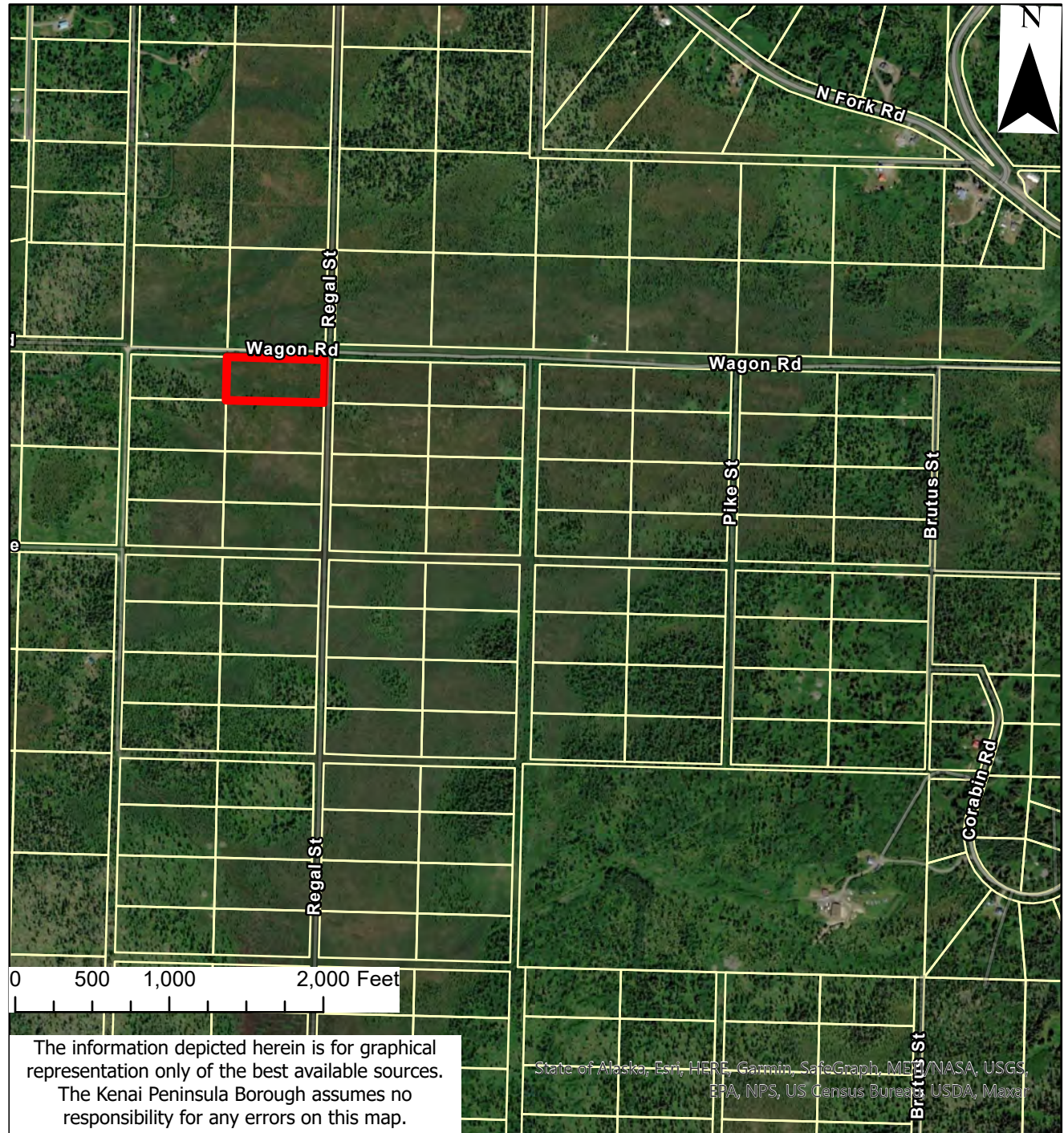
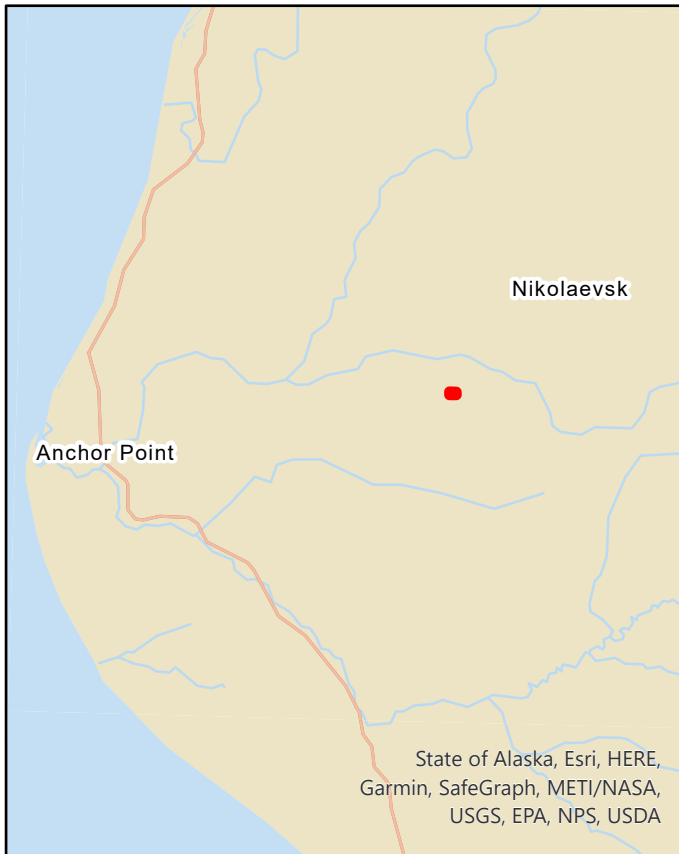
PARCEL NO. 165-201-22

Anchor Point

Reason for Retention:
Wetland Protection

Recommended
Classification:
Preservation

Acres: 4.05 +/-



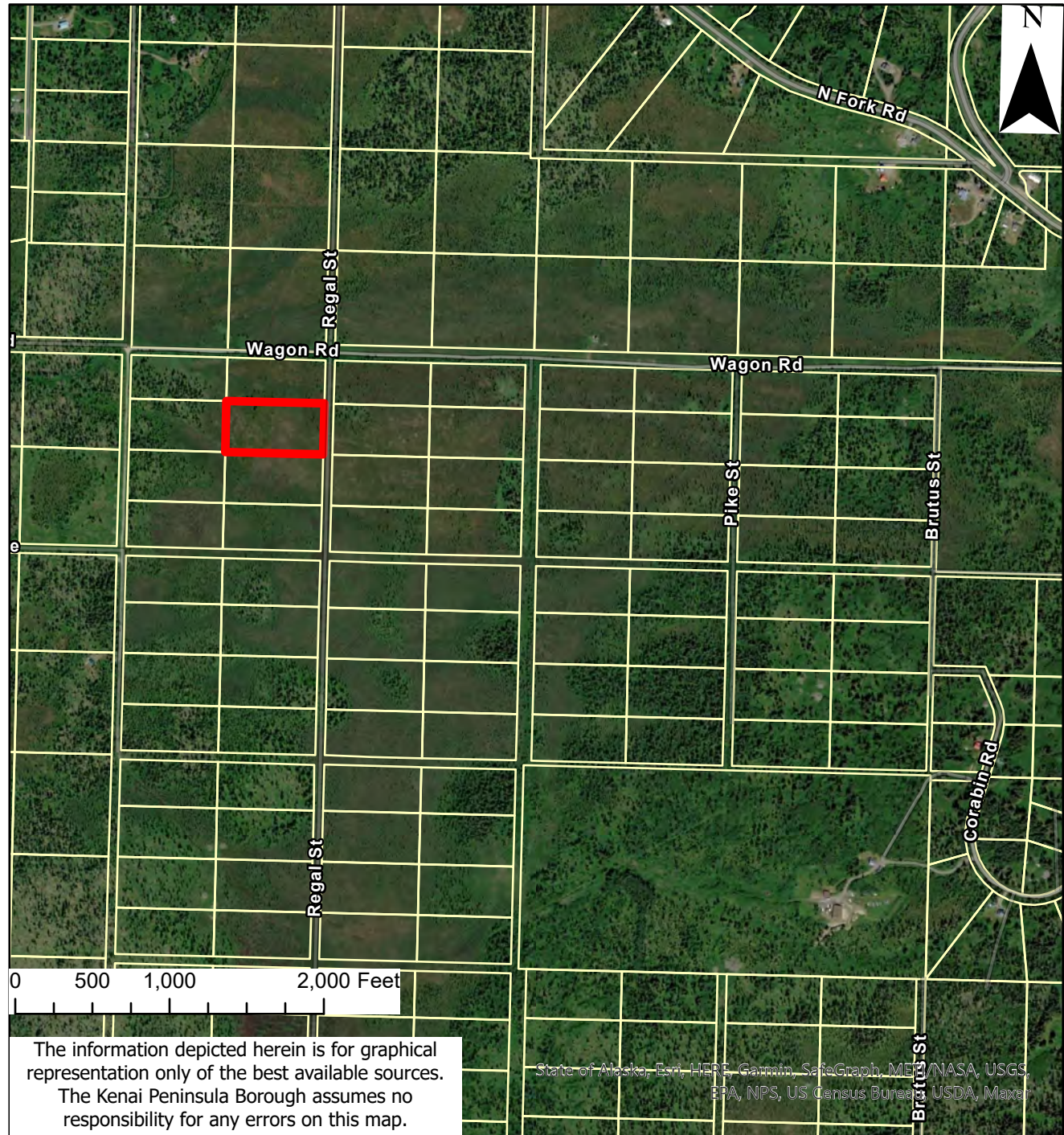
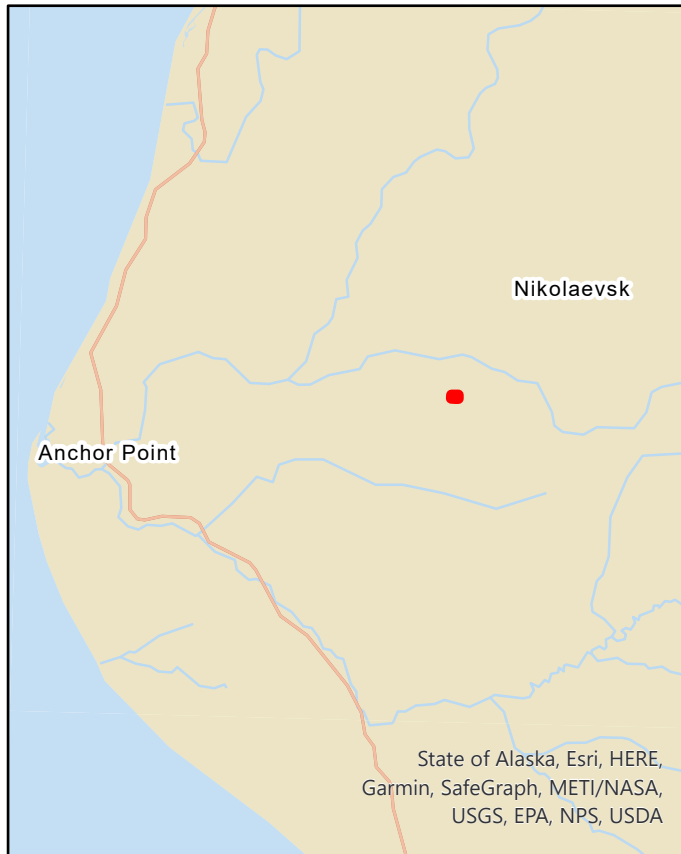
PARCEL NO. 165-201-23

Anchor Point

Reason for Retention:
Wetland Protection

Recommended
Classification:
Preservation

Acres: 4.78 +/-



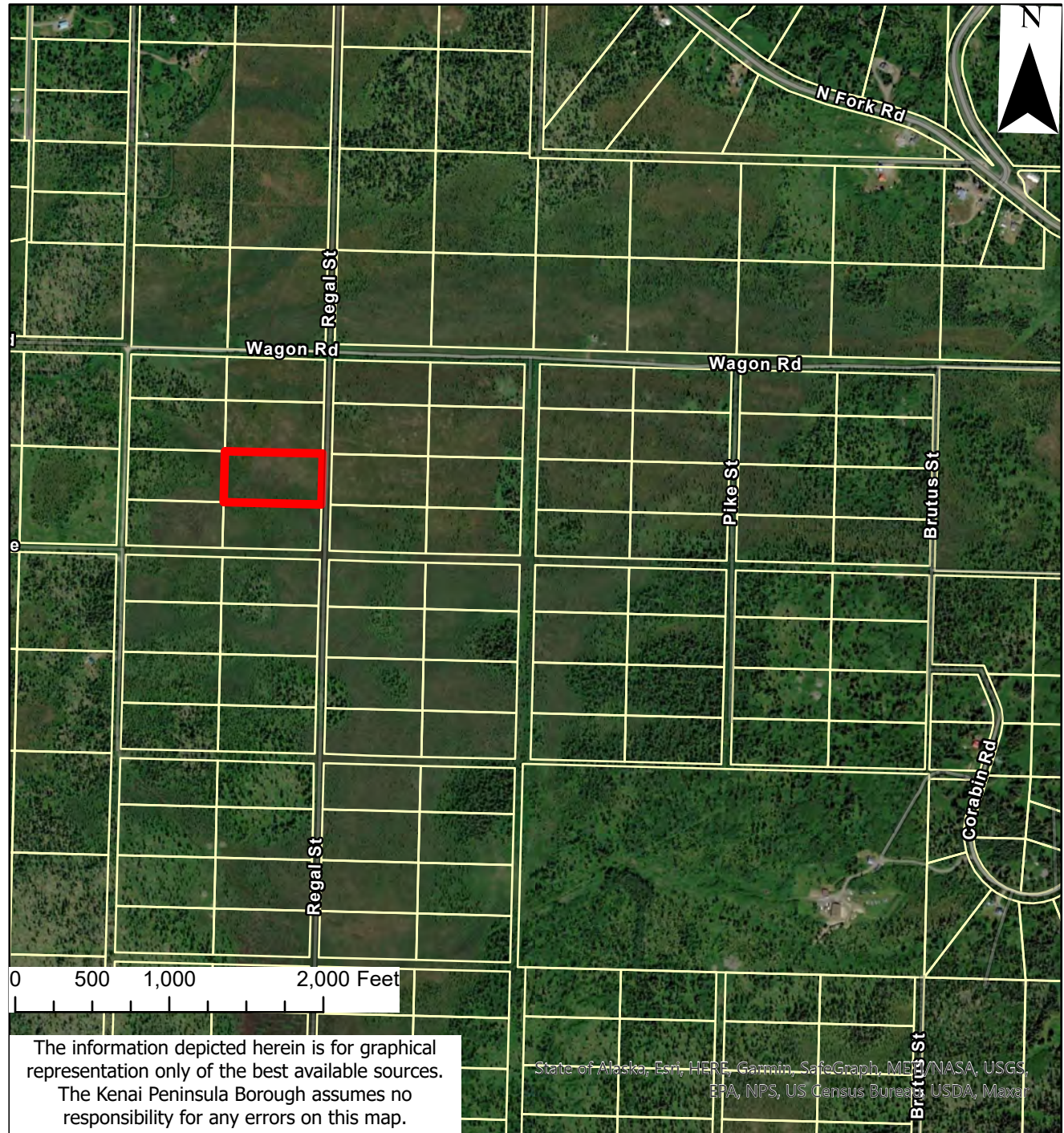
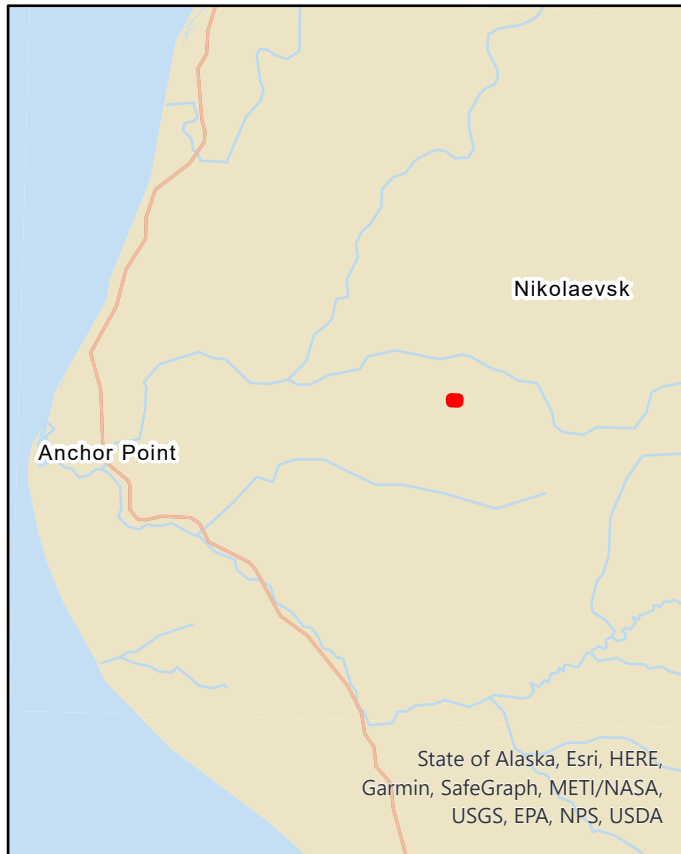
PARCEL NO. 165-201-24

Anchor Point

Reason for Retention:
Wetland Protection

Recommended
Classification:
Preservation

Acres: 4.78 +/-



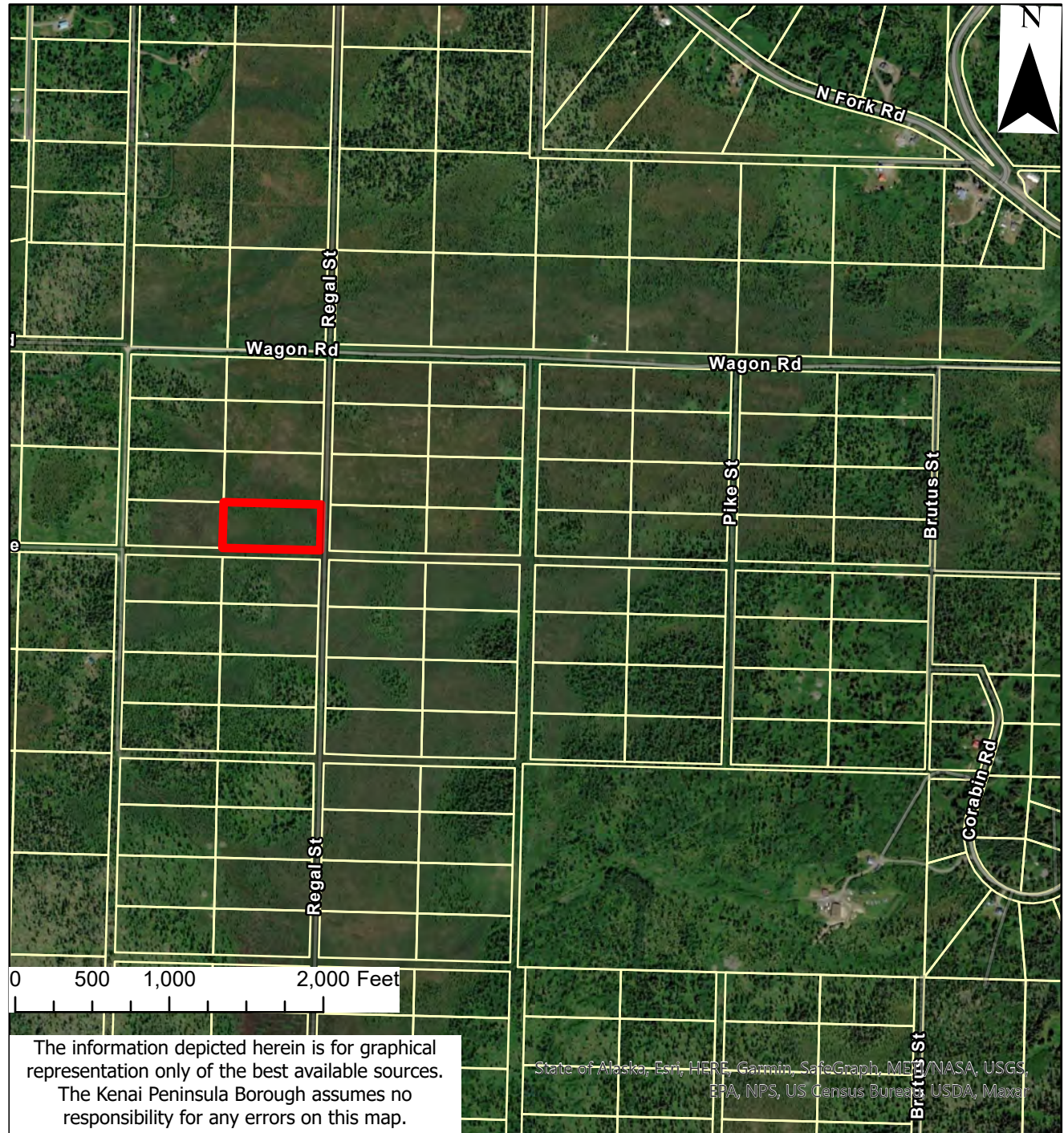
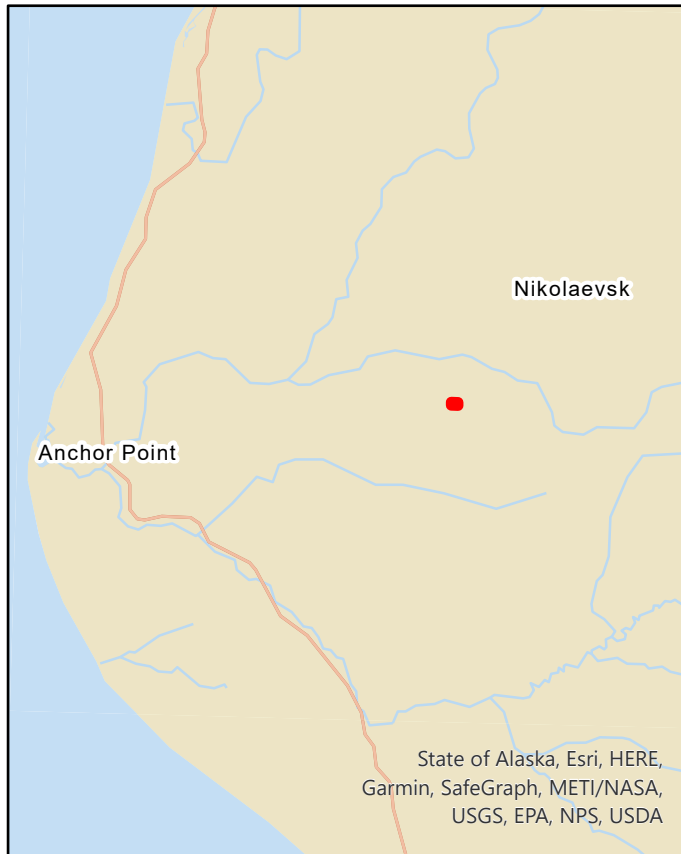
PARCEL NO. 165-201-25

Anchor Point

Reason for Retention:
Wetland Protection

Recommended
Classification:
Preservation

Acres: 4.35 +/-



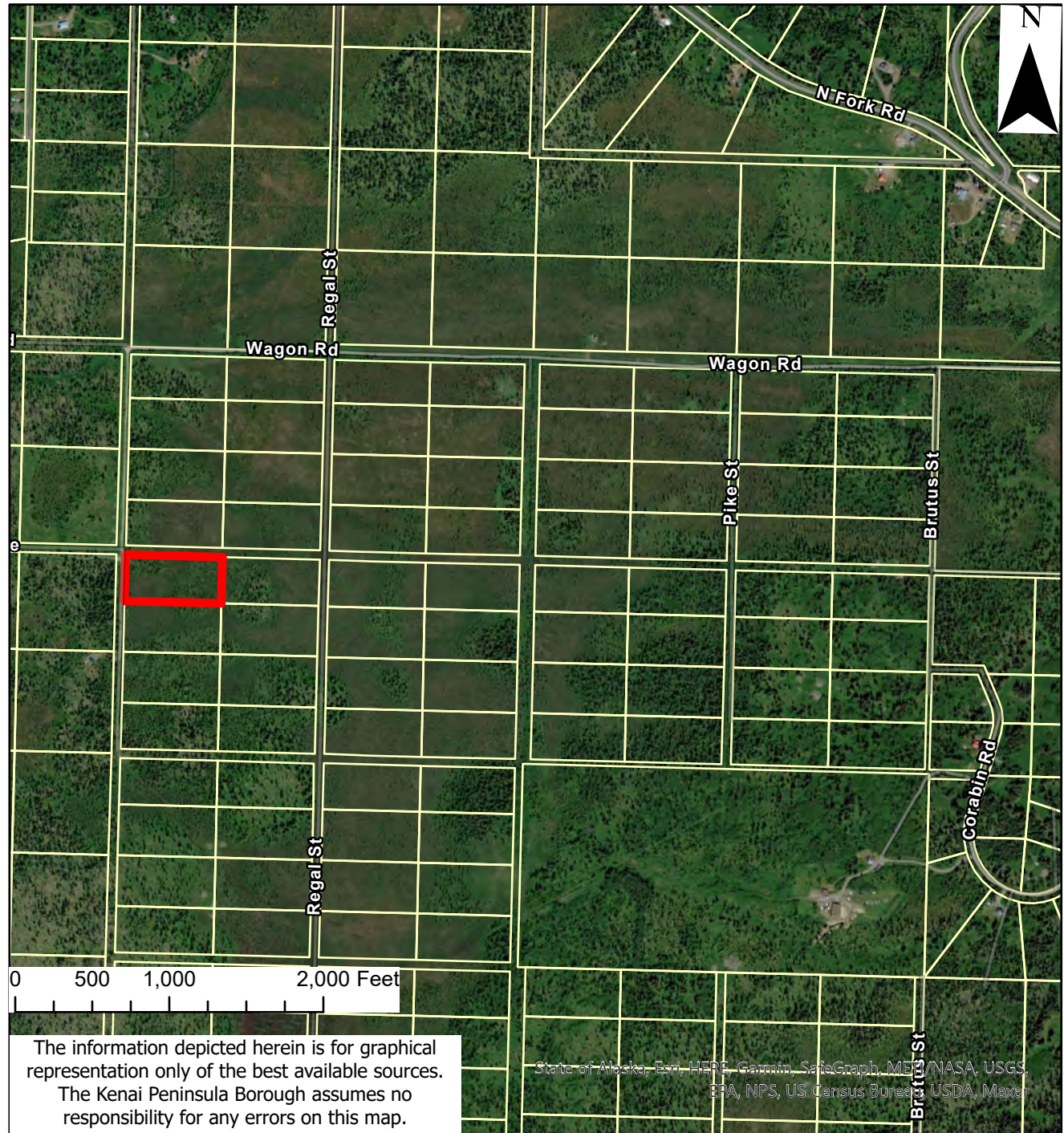
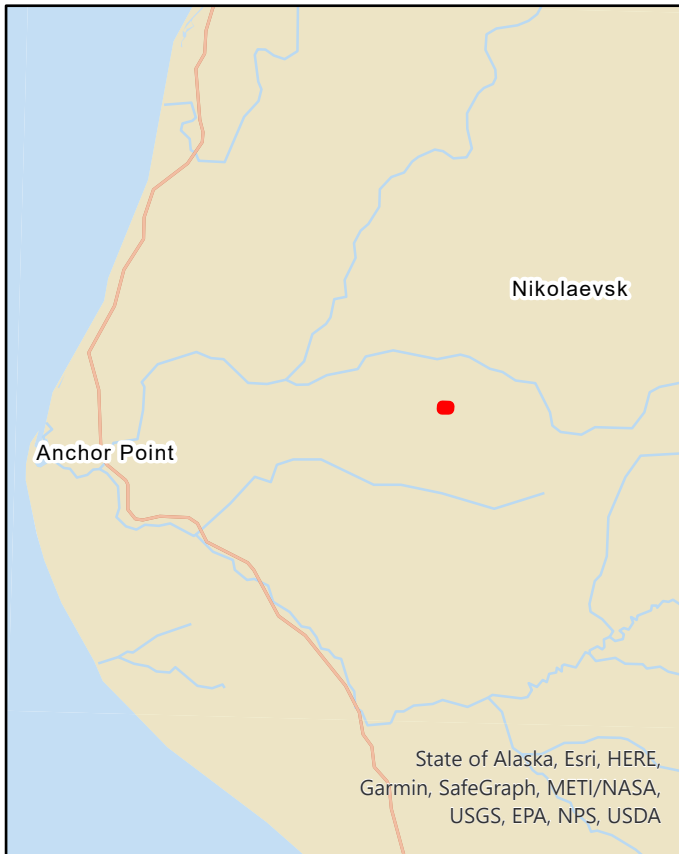
PARCEL NO. 165-201-26

Anchor Point

Reason for Retention:
Wetland Protection

Recommended
Classification:
Preservation

Acres: 4.35 +/-



The information depicted herein is for graphical representation only of the best available sources. The Kenai Peninsula Borough assumes no responsibility for any errors on this map.

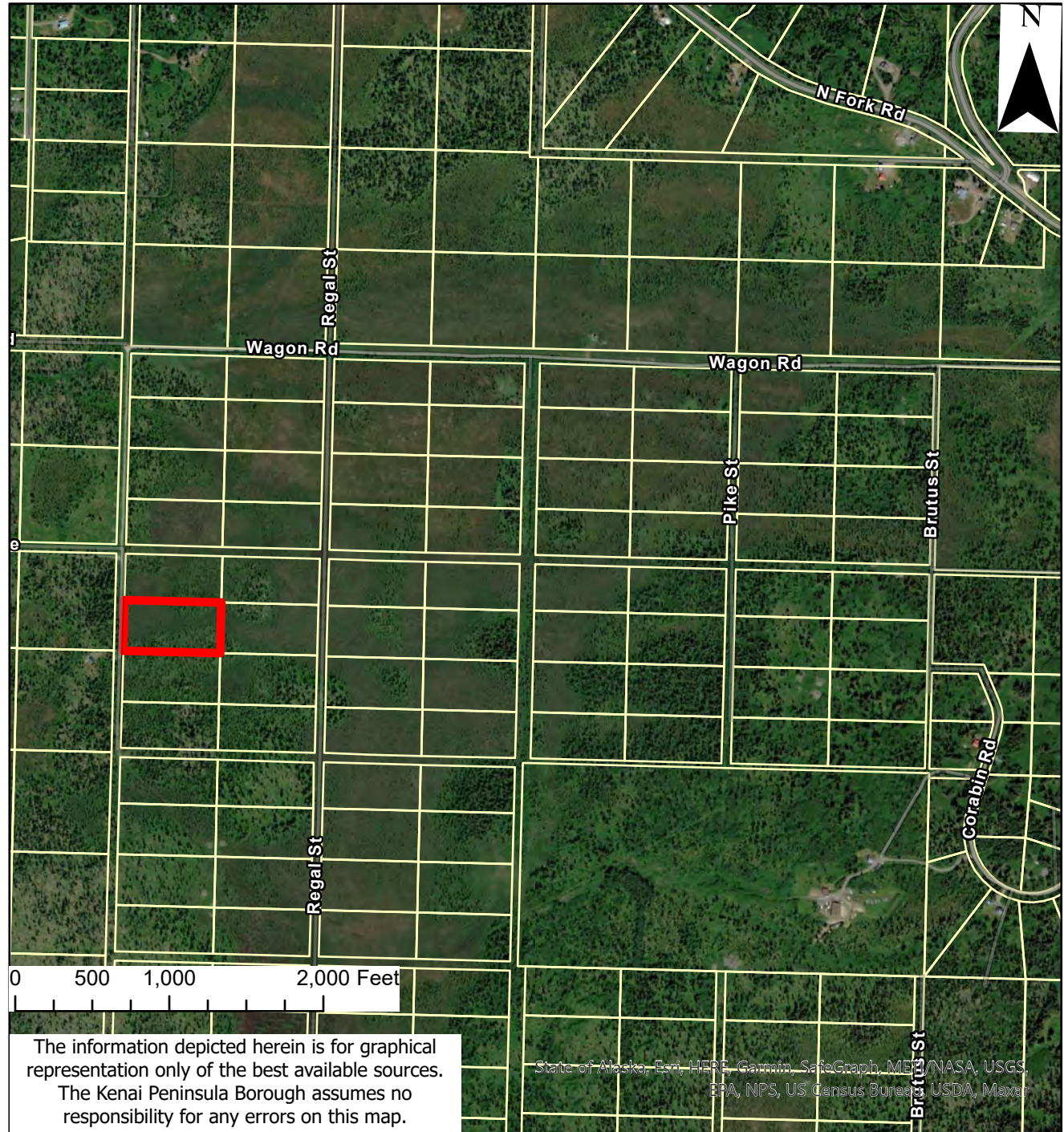
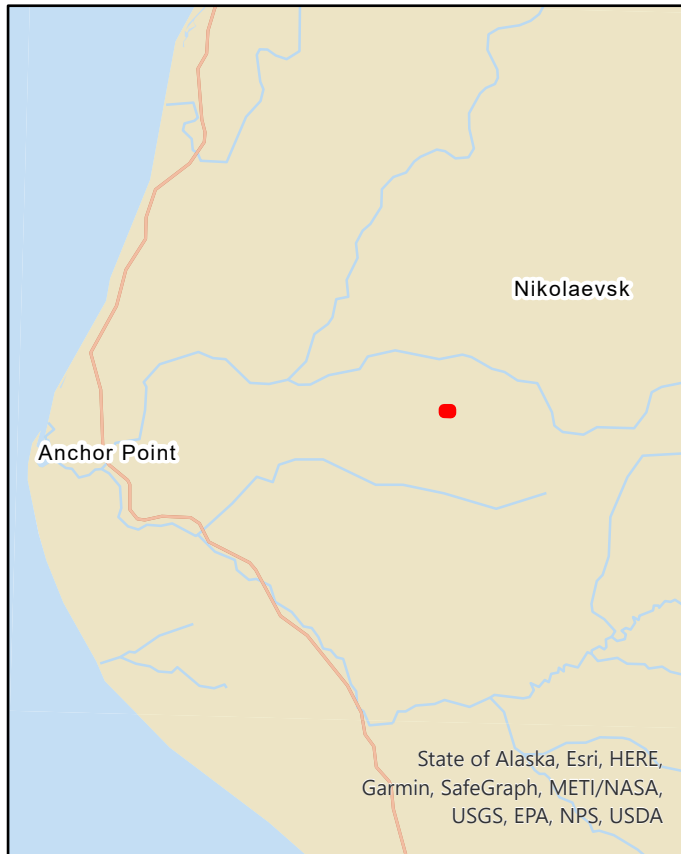
PARCEL NO. 165-201-27

Anchor Point

Reason for Retention:
Wetland Protection

Recommended
Classification:
Preservation

Acres: 4.78 +/-



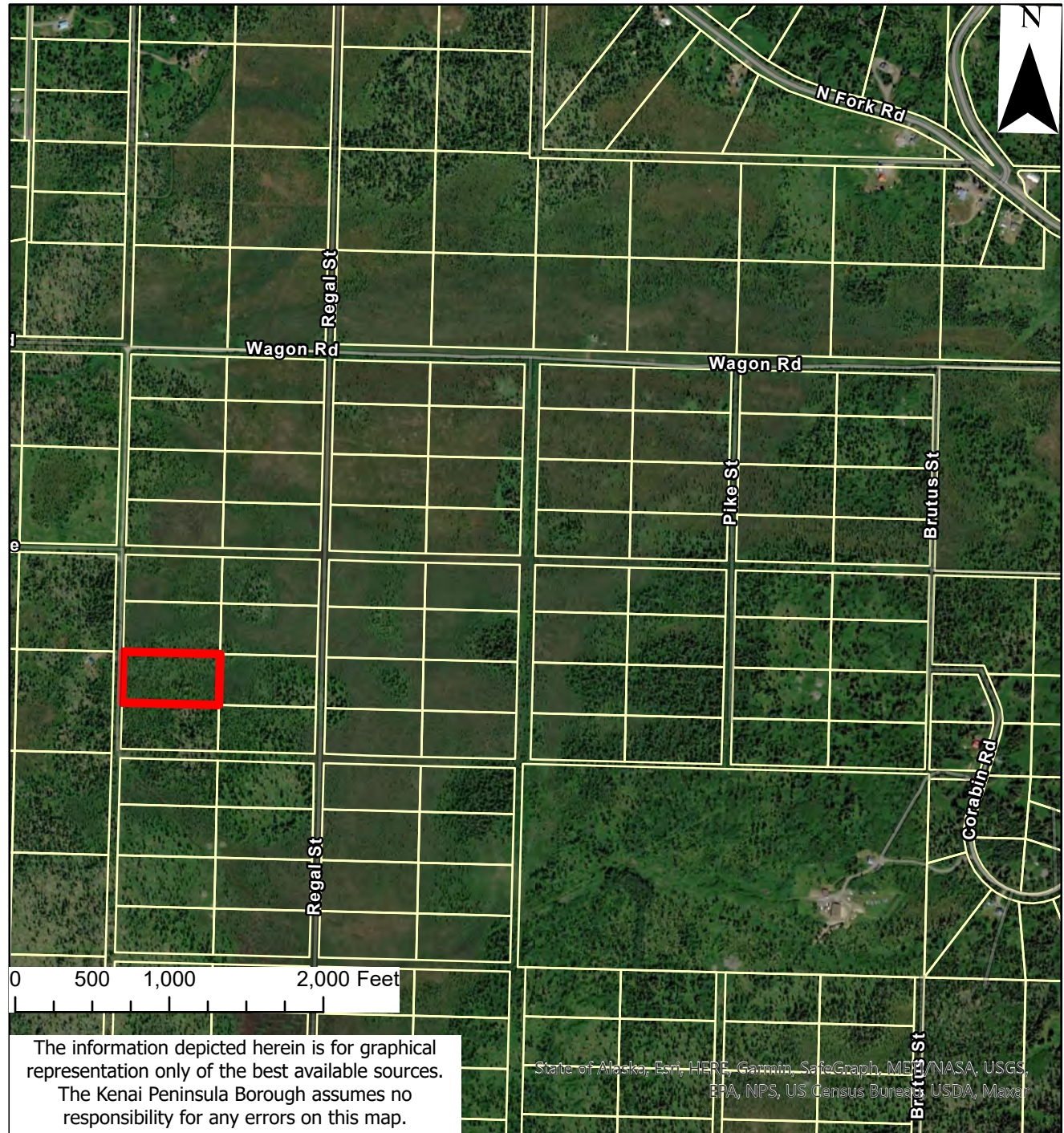
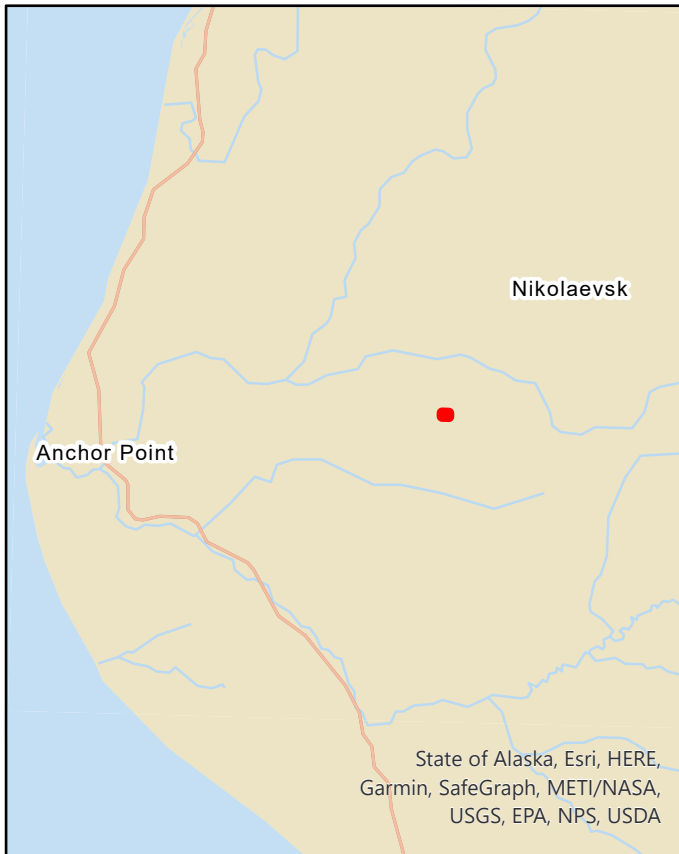
PARCEL NO. 165-201-28

Anchor Point

Reason for Retention:
Wetland Protection

Recommended
Classification:
Preservation

Acres: 4.78 +/-



The information depicted herein is for graphical representation only of the best available sources. The Kenai Peninsula Borough assumes no responsibility for any errors on this map.

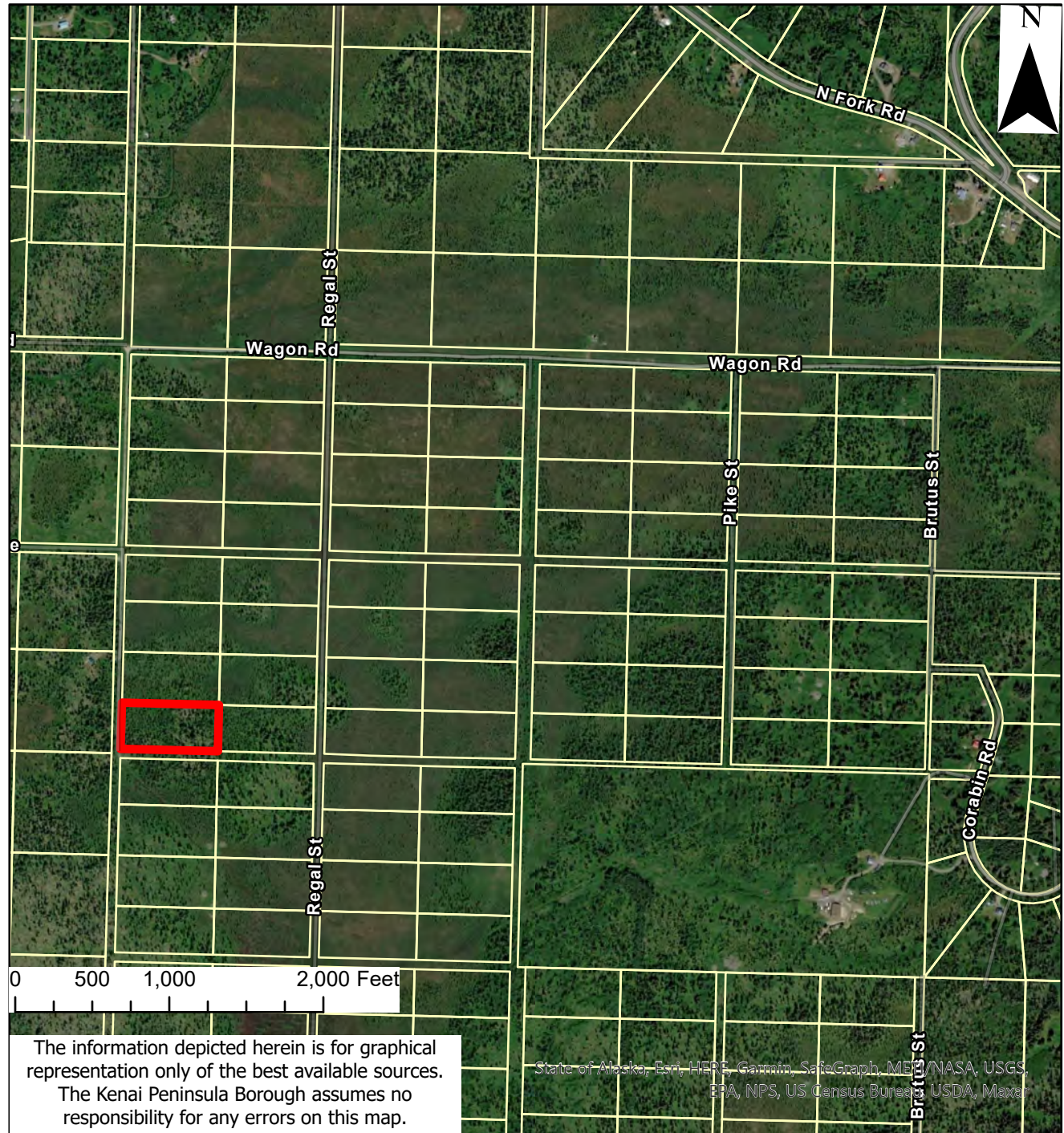
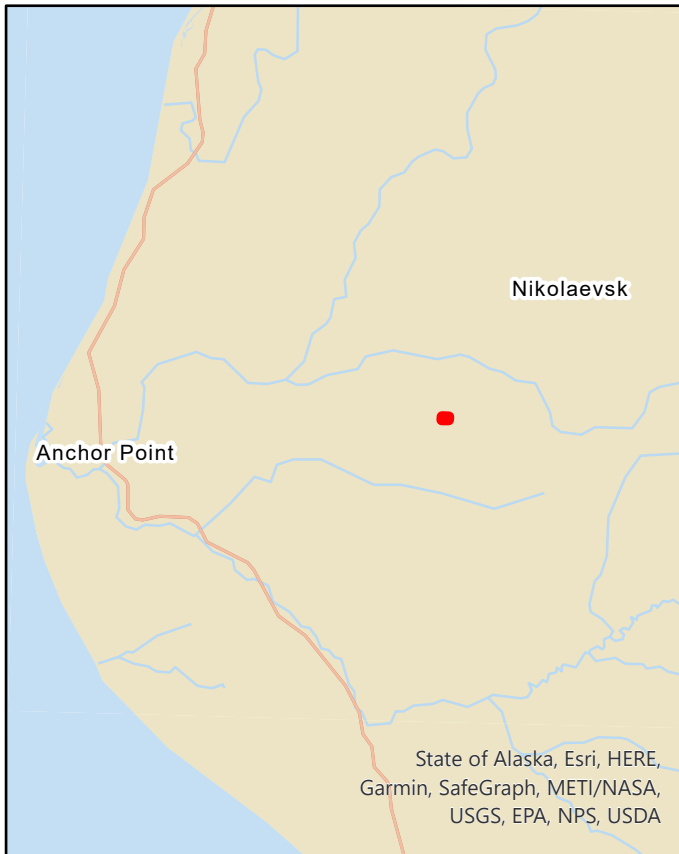
PARCEL NO. 165-201-29

Anchor Point

Reason for Retention:
Wetland Protection

Recommended
Classification:
Preservation

Acres: 4.35 +/-



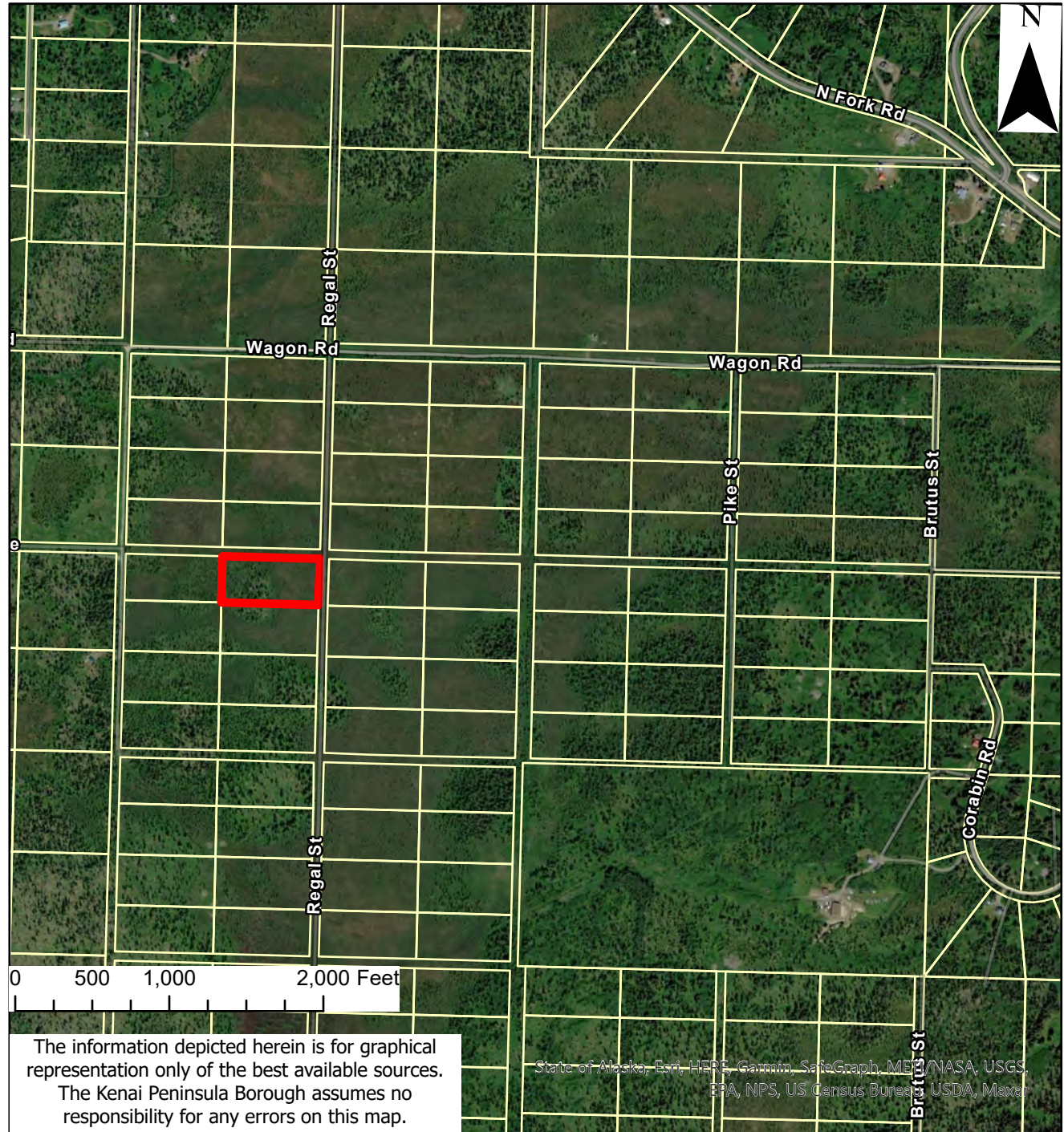
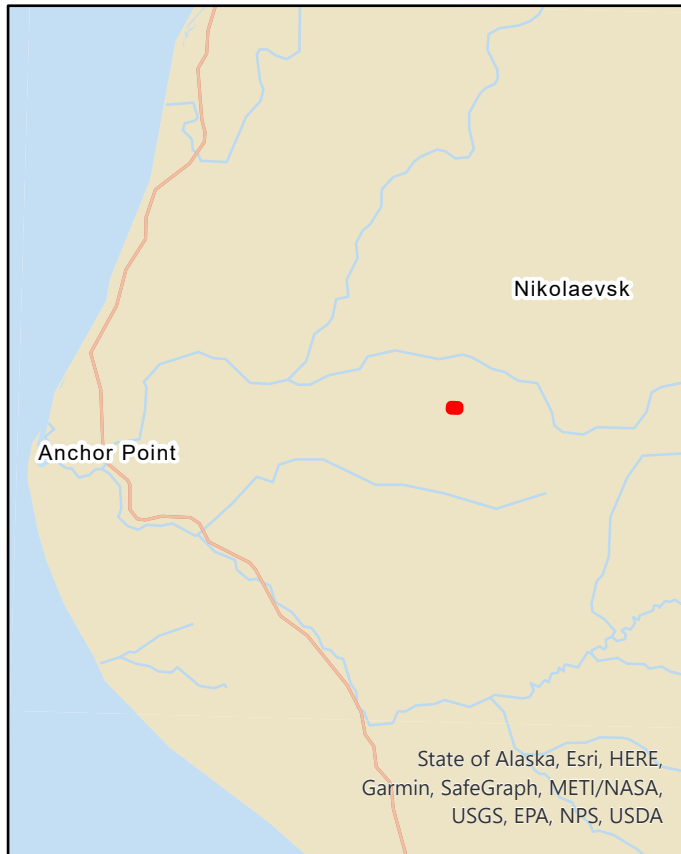
PARCEL NO. 165-201-30

Anchor Point

Reason for Retention:
Wetland Protection

Recommended
Classification:
Preservation

Acres: 4.35 +/-



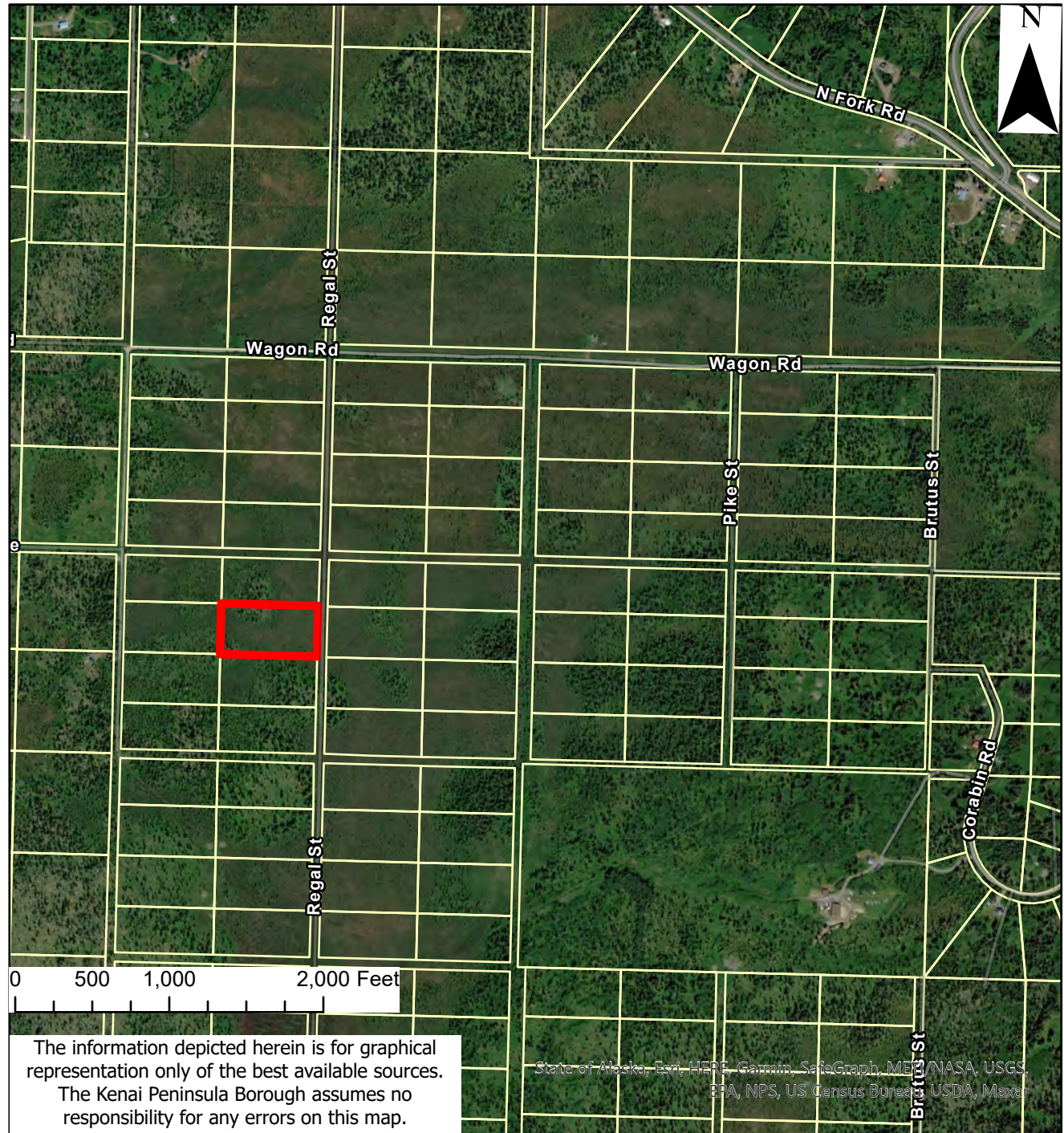
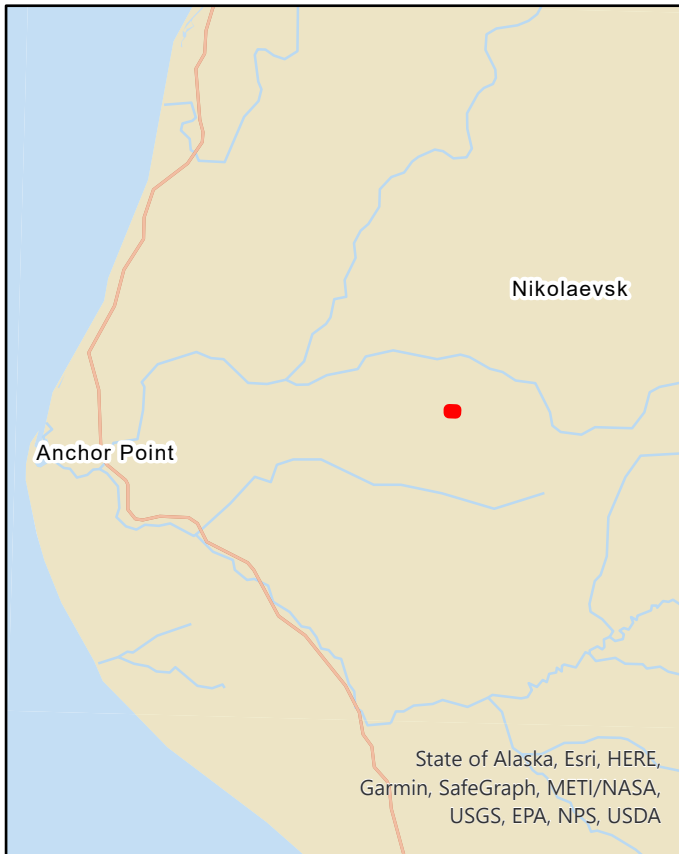
PARCEL NO. 165-201-31

Anchor Point

Reason for Retention:
Wetland Protection

Recommended
Classification:
Preservation

Acres: 4.78 +/-



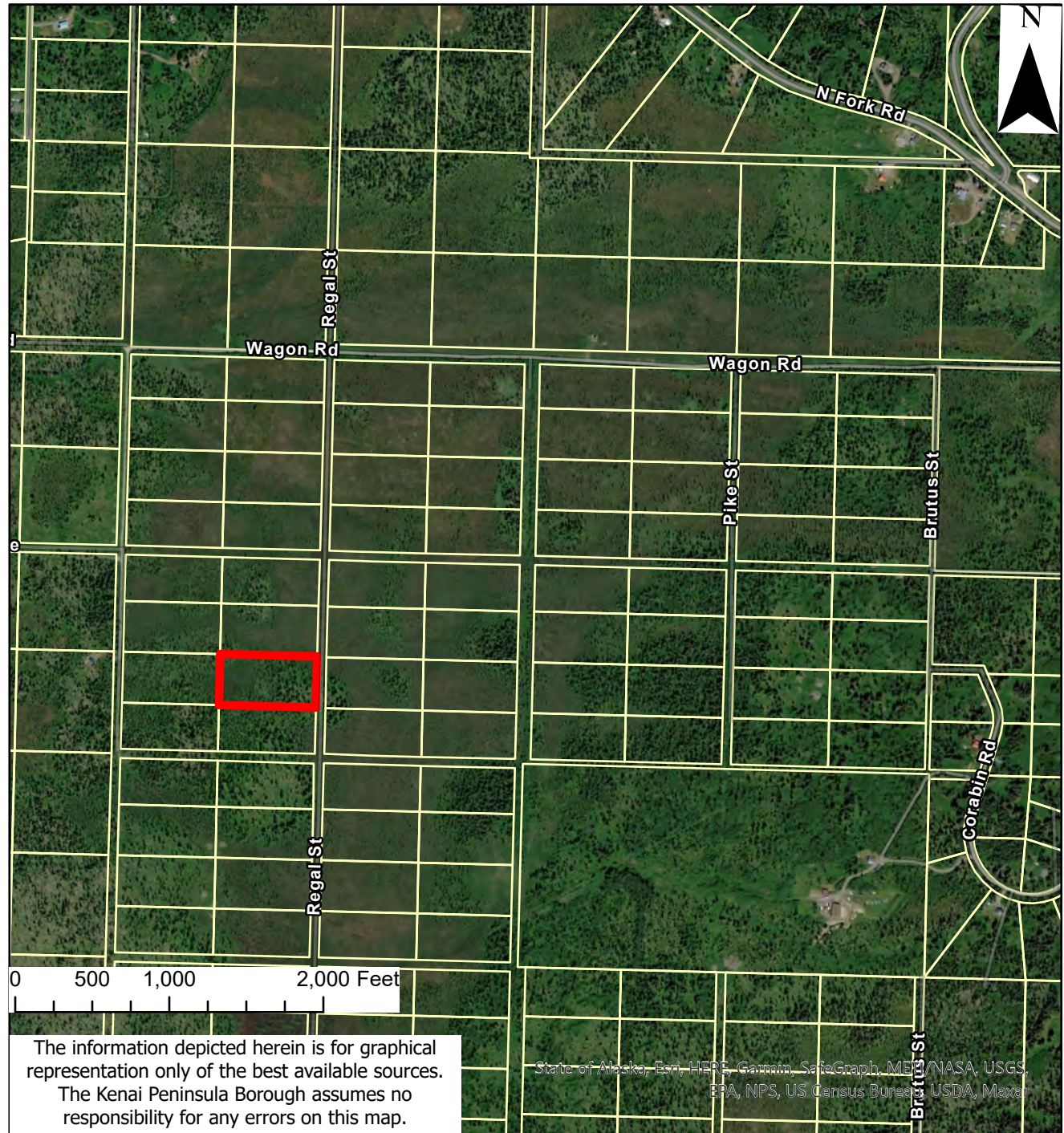
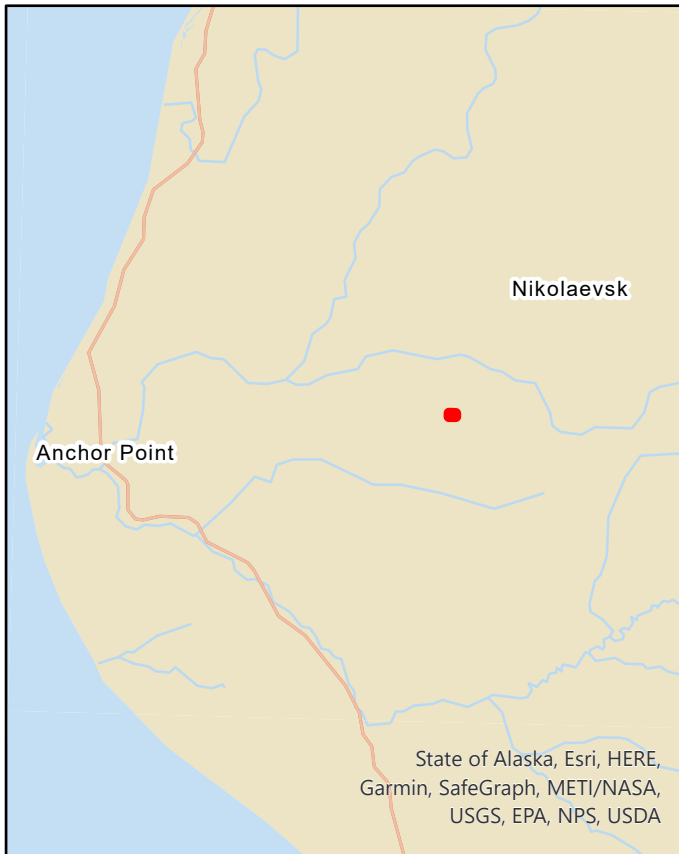
PARCEL NO. 165-201-32

Anchor Point

Reason for Retention:
Wetland Protection

Recommended
Classification:
Preservation

Acres: 4.78 +/-



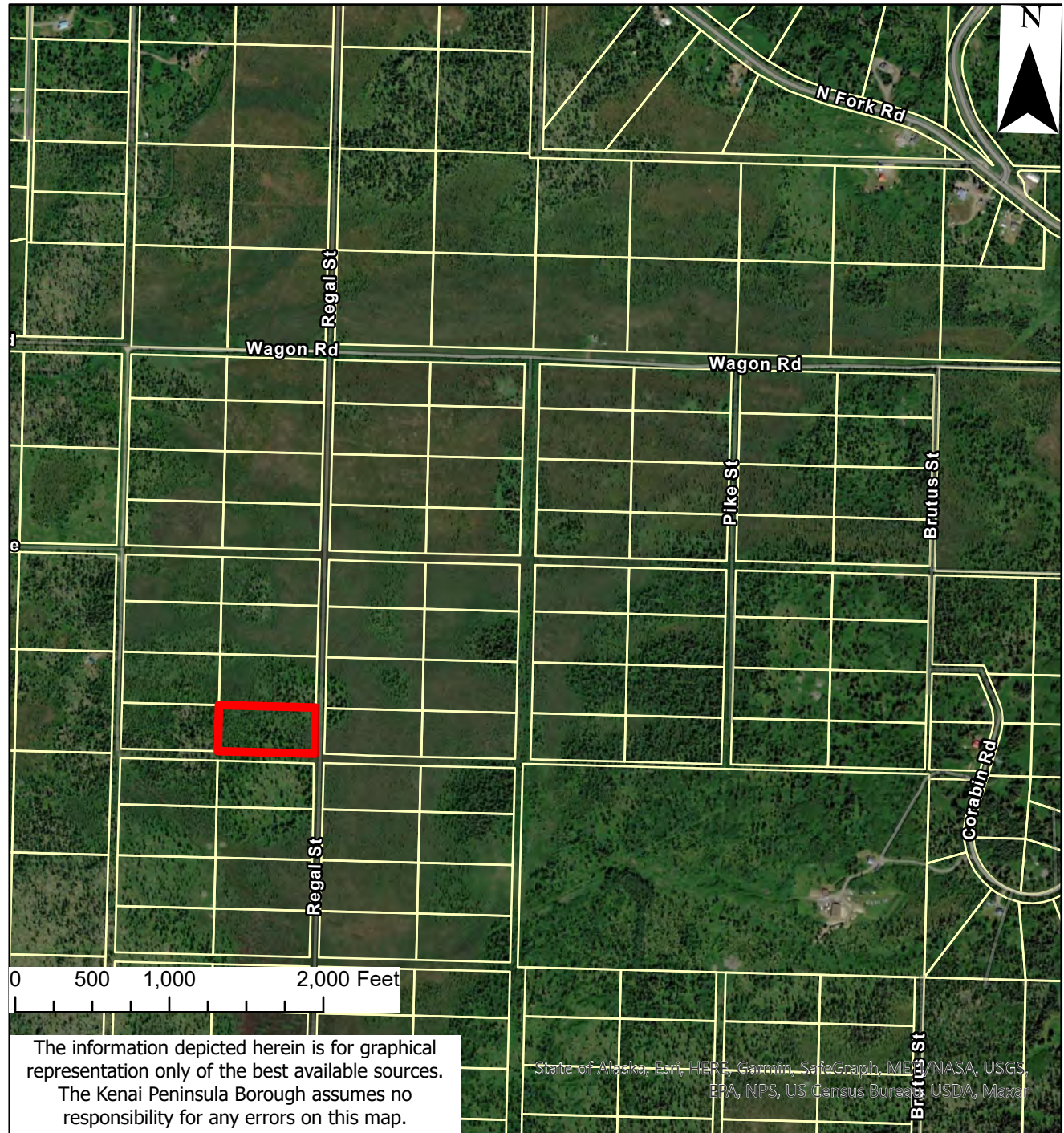
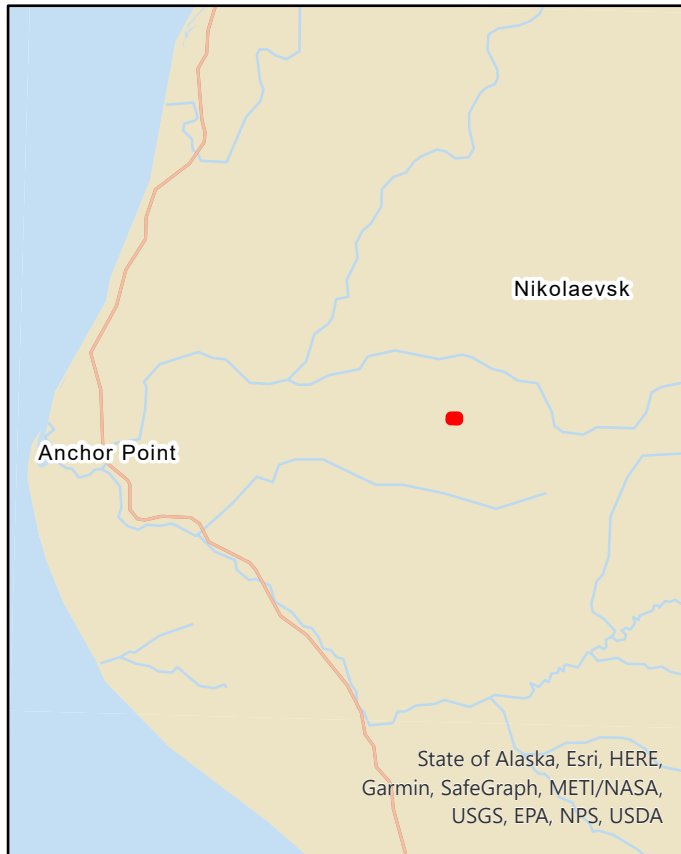
PARCEL NO. 165-201-33

Anchor Point

Reason for Retention:
Wetland Protection

Recommended
Classification:
Preservation

Acres: 4.35 +/-



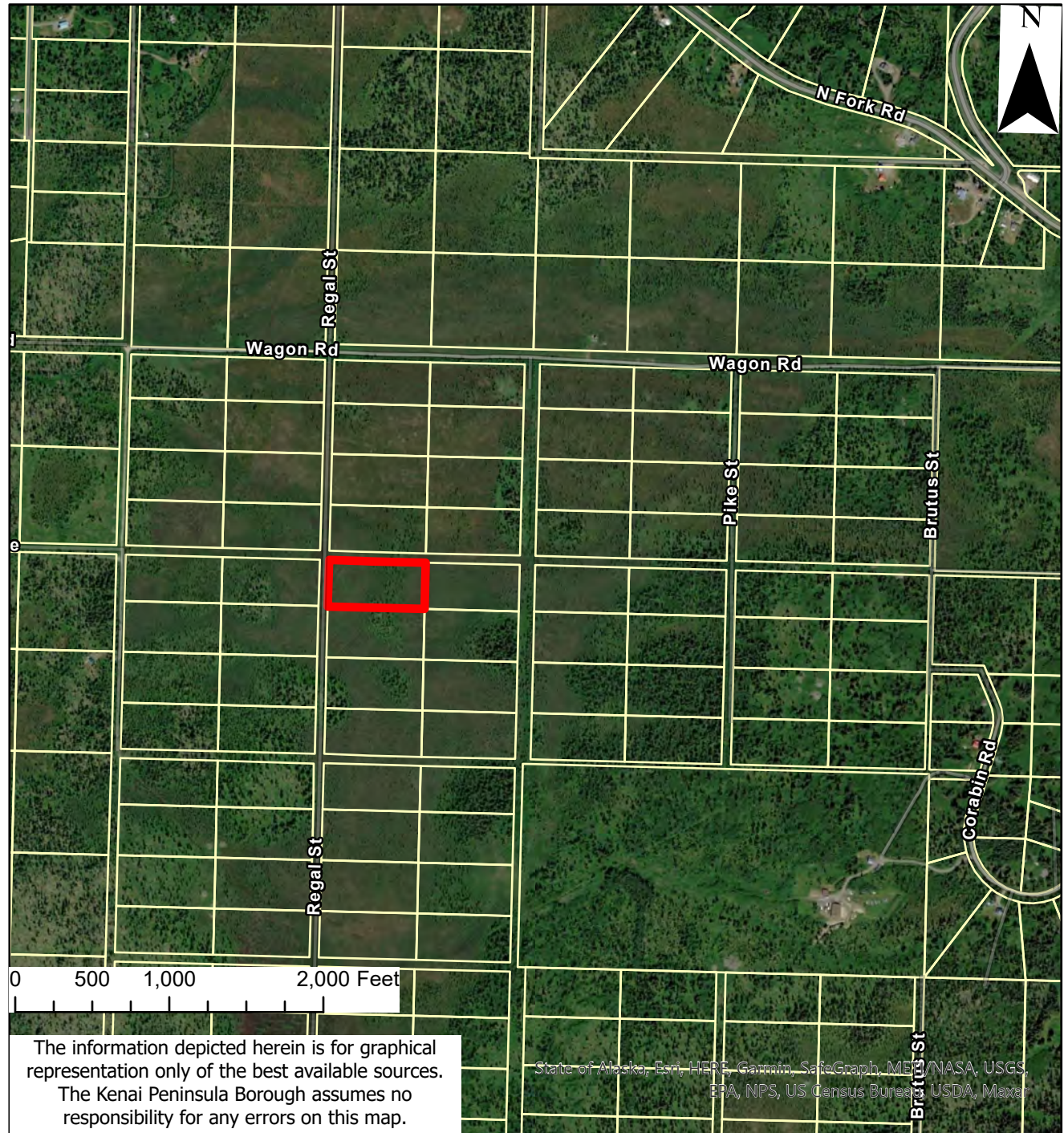
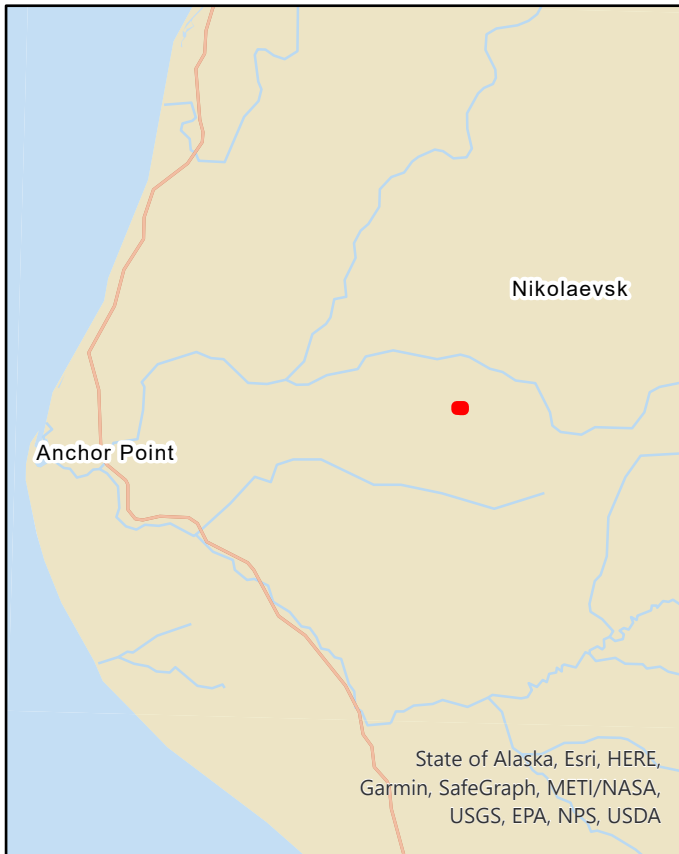
PARCEL NO. 165-201-34

Anchor Point

Reason for Retention:
Wetland Protection

Recommended
Classification:
Preservation

Acres: 4.35 +/-



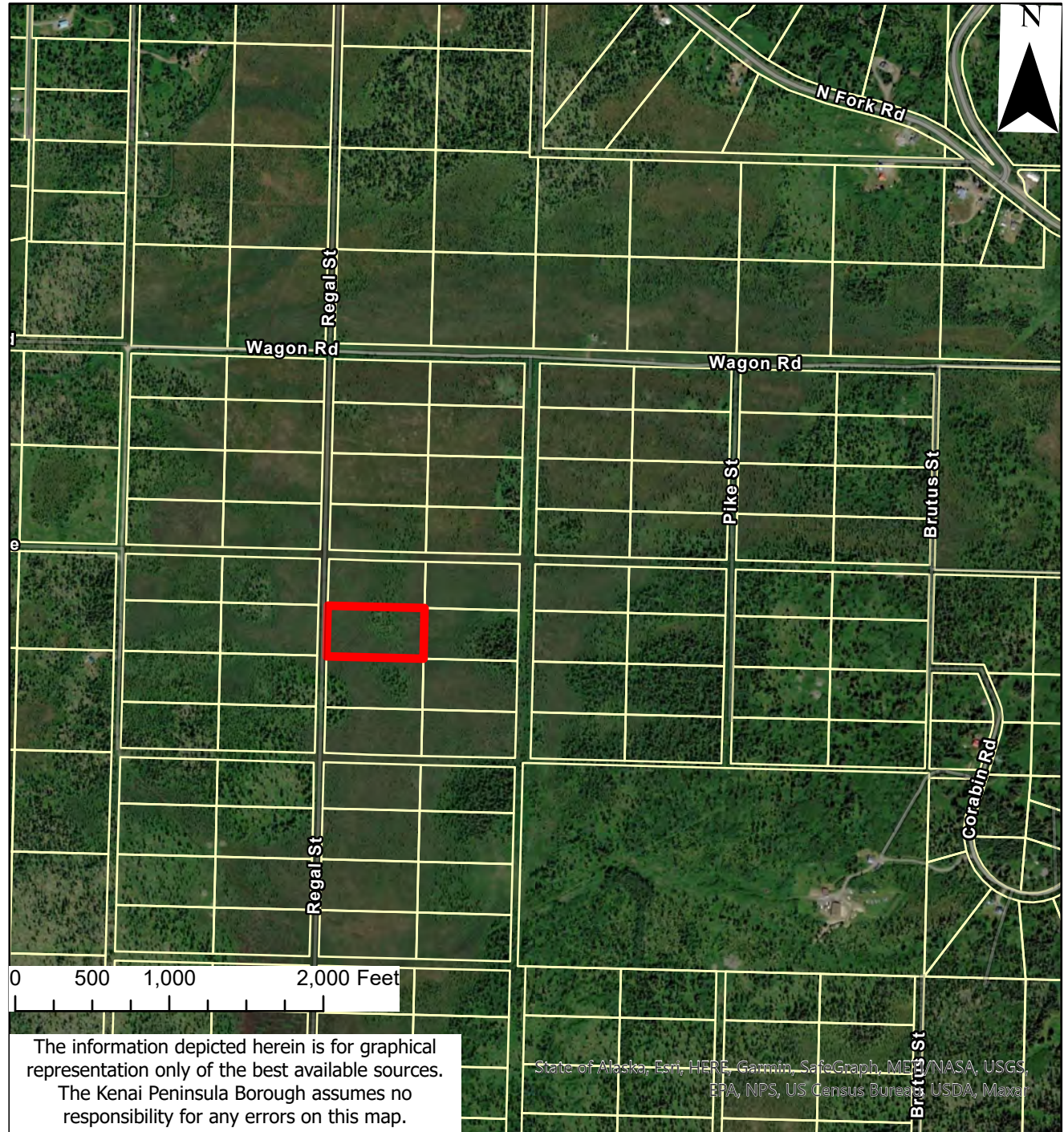
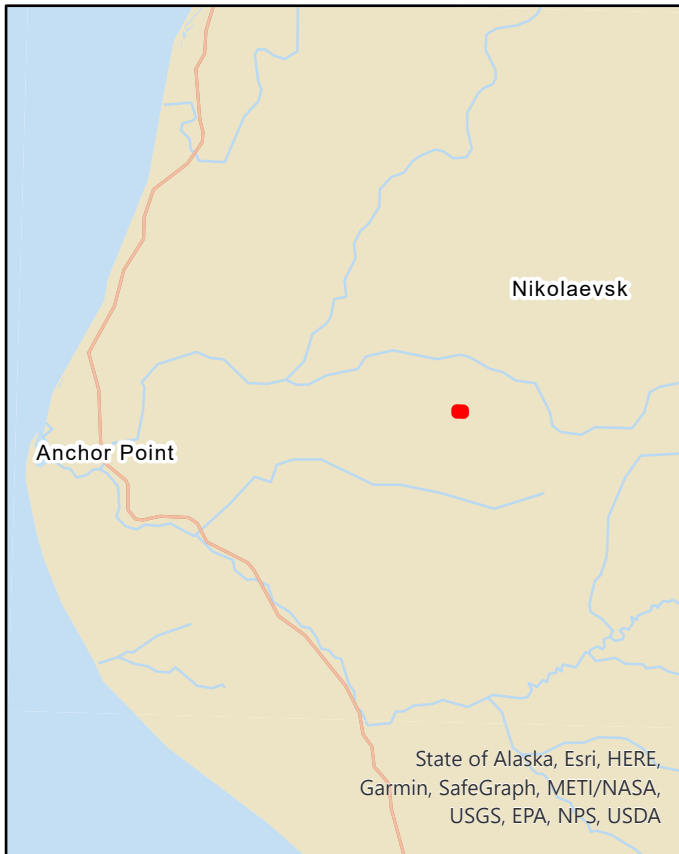
PARCEL NO. 165-201-35

Anchor Point

Reason for Retention:
Wetland Protection

Recommended
Classification:
Preservation

Acres: 4.78 +/-



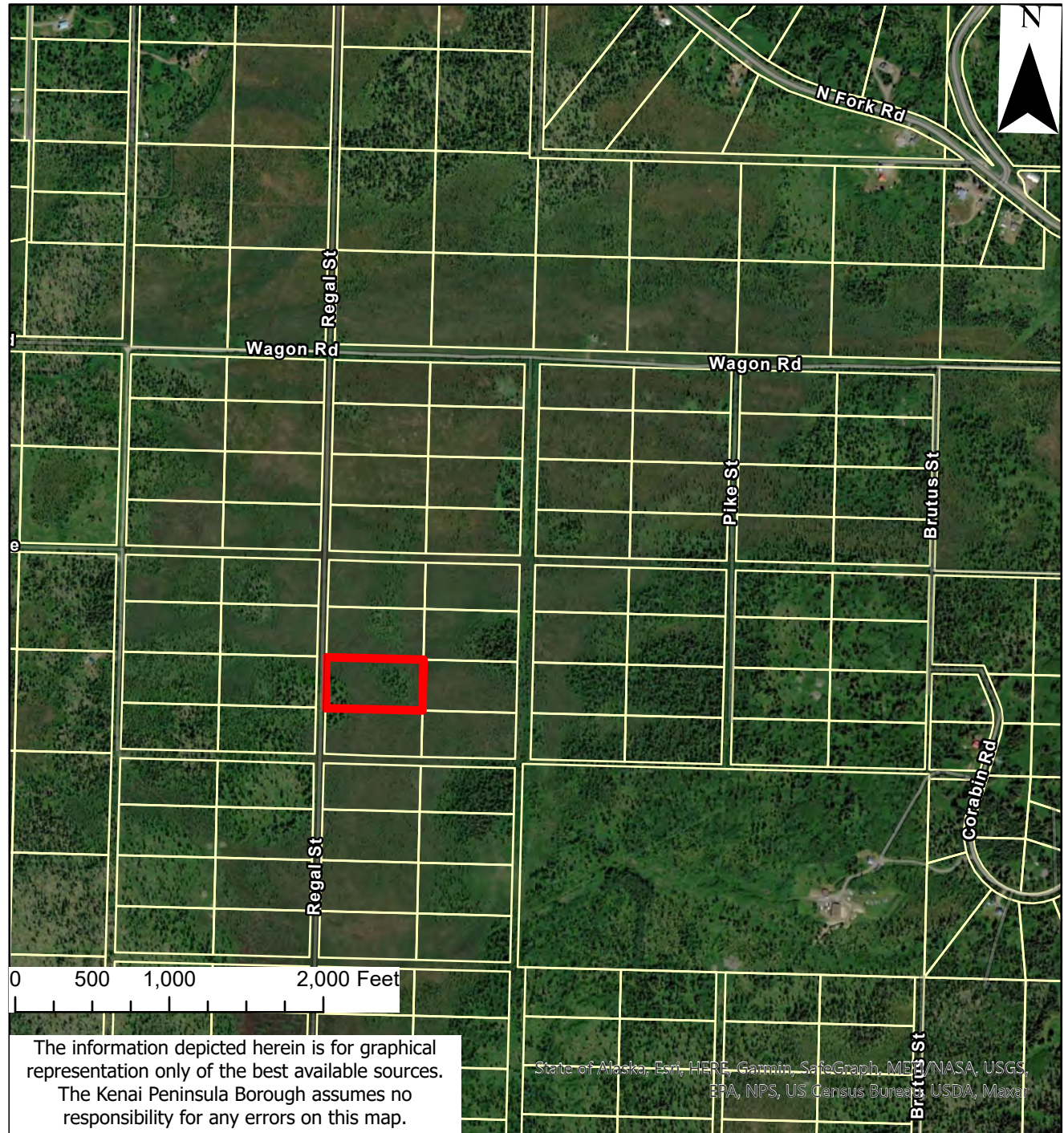
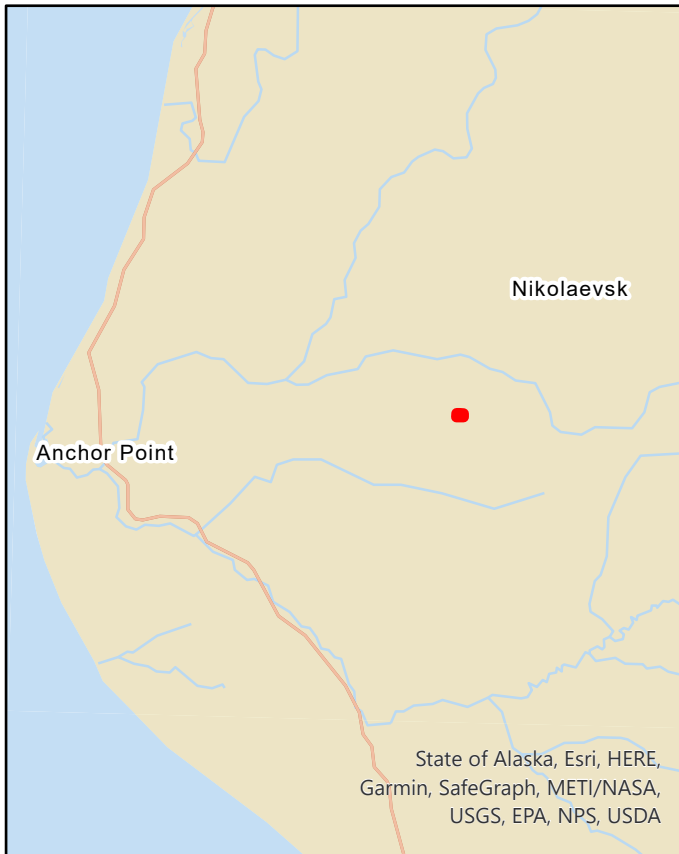
PARCEL NO. 165-201-36

Anchor Point

Reason for Retention:
Wetland Protection

Recommended
Classification:
Preservation

Acres: 4.78 +/-



The information depicted herein is for graphical representation only of the best available sources. The Kenai Peninsula Borough assumes no responsibility for any errors on this map.

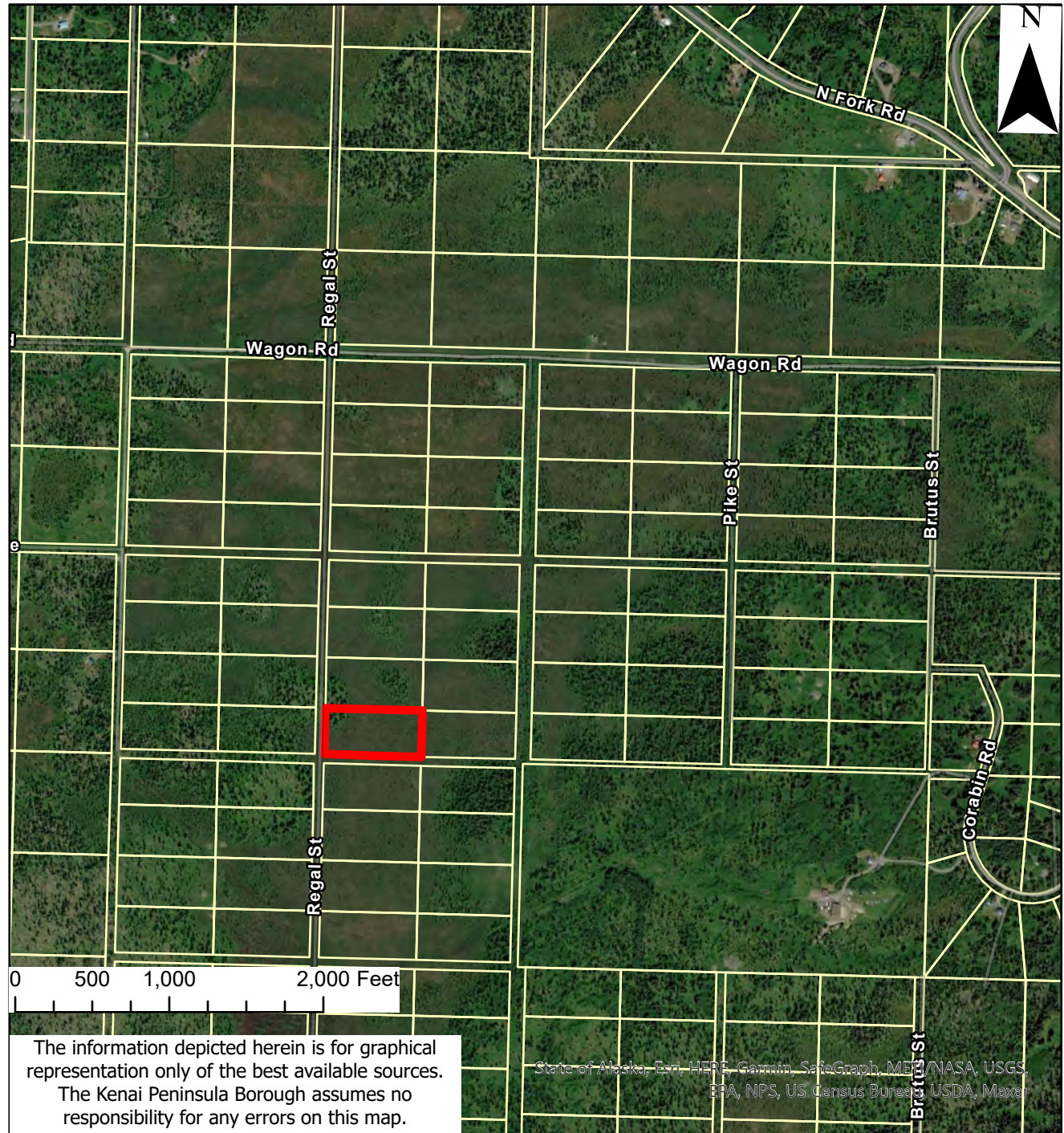
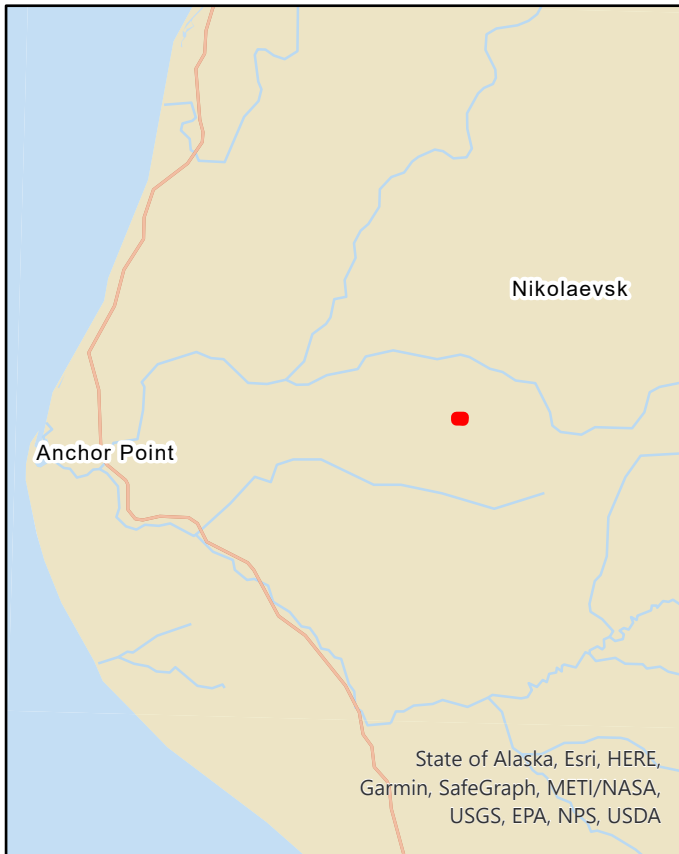
PARCEL NO. 165-201-37

Anchor Point

Reason for Retention:
Wetland Protection

Recommended
Classification:
Preservation

Acres: 4.35 +/-



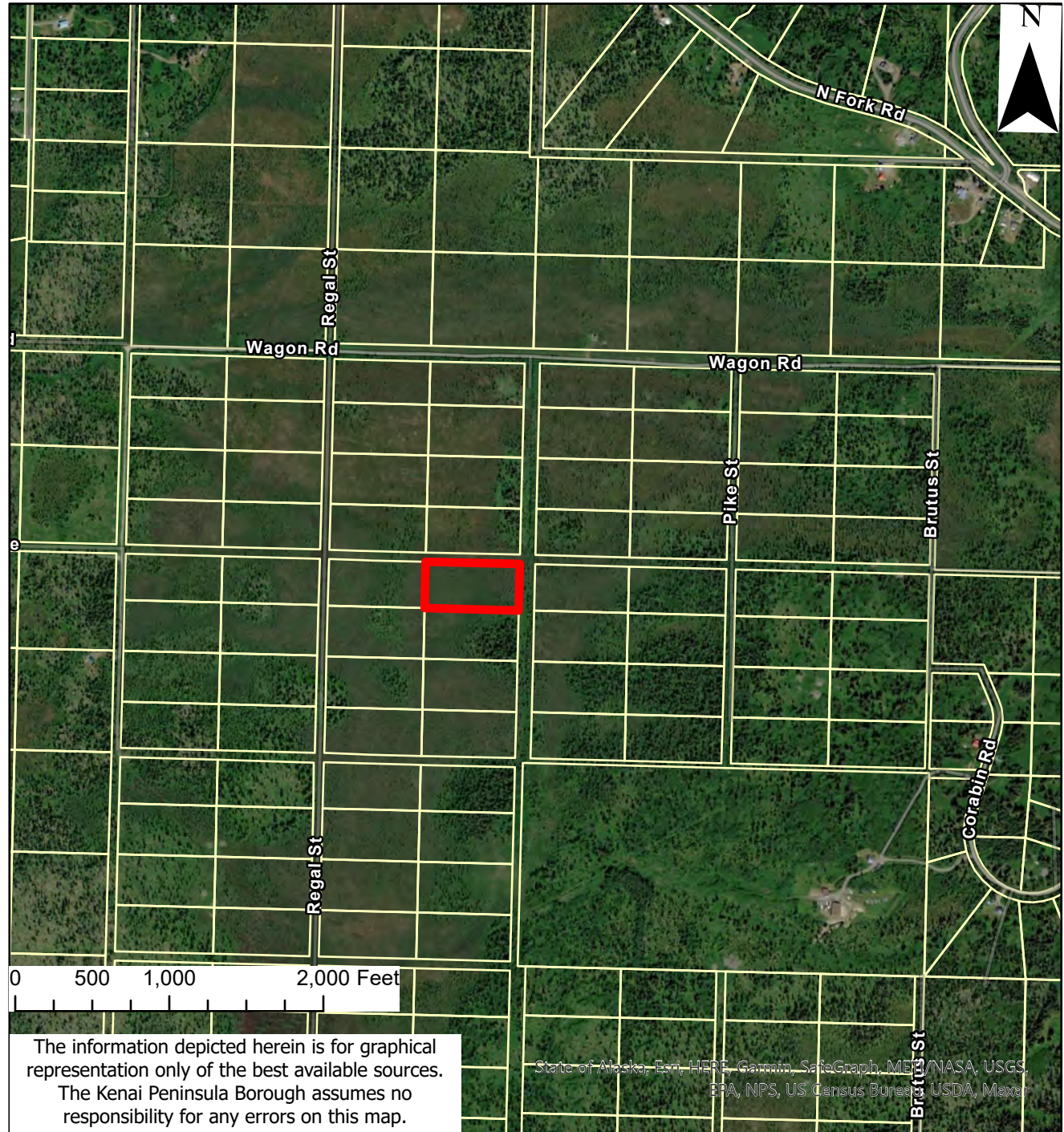
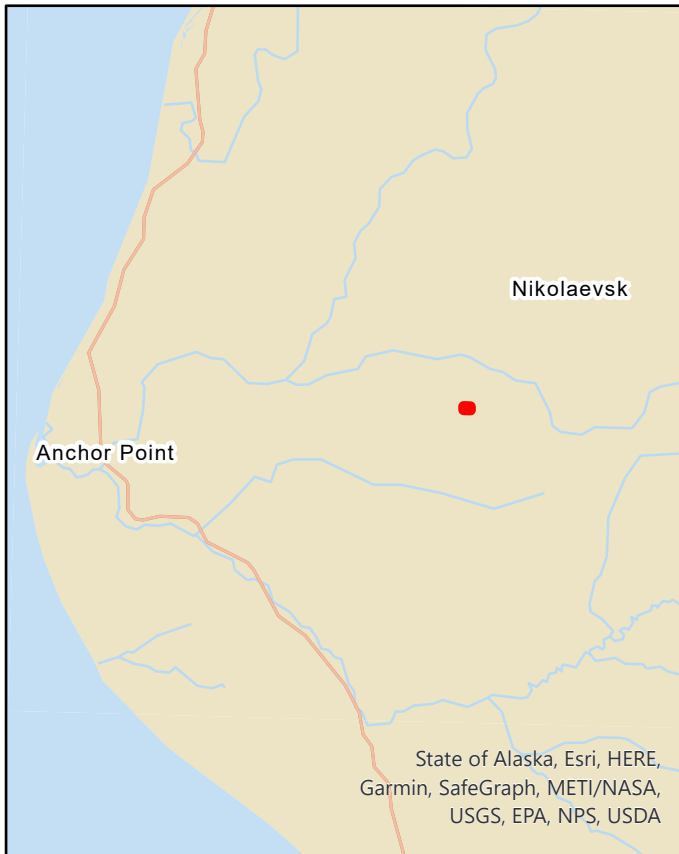
PARCEL NO. 165-201-38

Anchor Point

Reason for Retention:
Wetland Protection

Recommended
Classification:
Preservation

Acres: 4.21 +/-



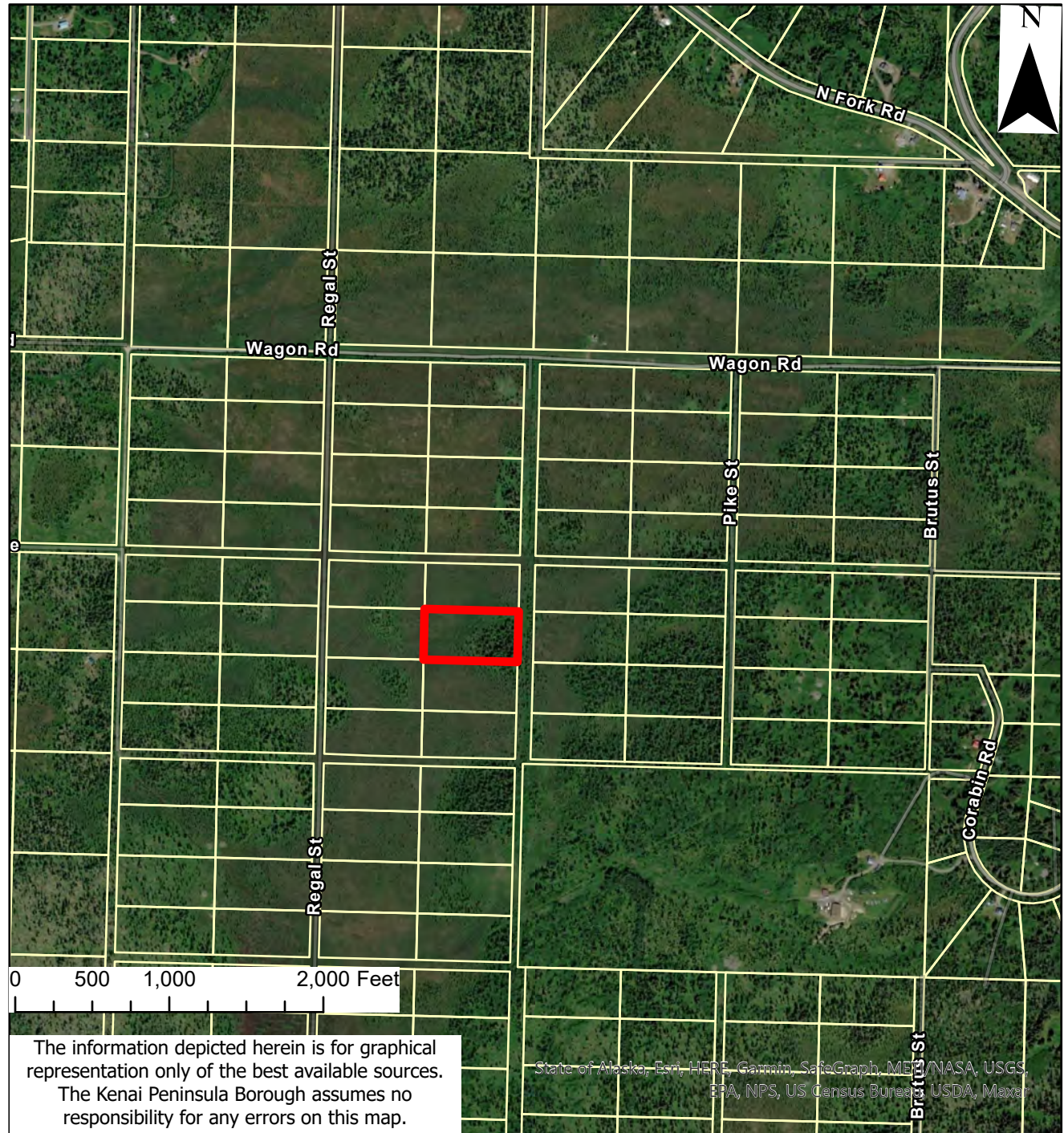
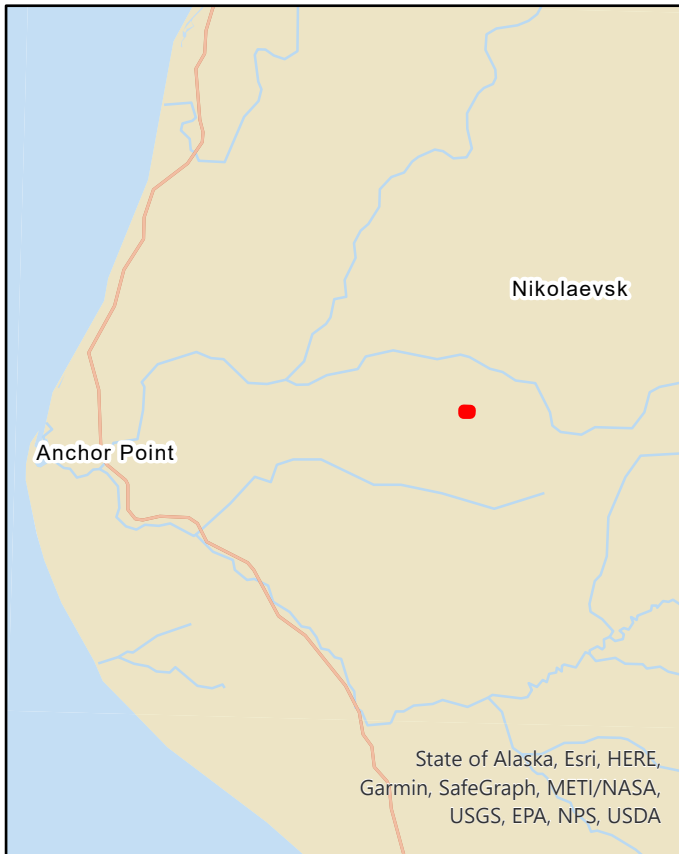
PARCEL NO. 165-201-39

Anchor Point

Reason for Retention:
Wetland Protection

Recommended
Classification:
Preservation

Acres: 4.63 +/-



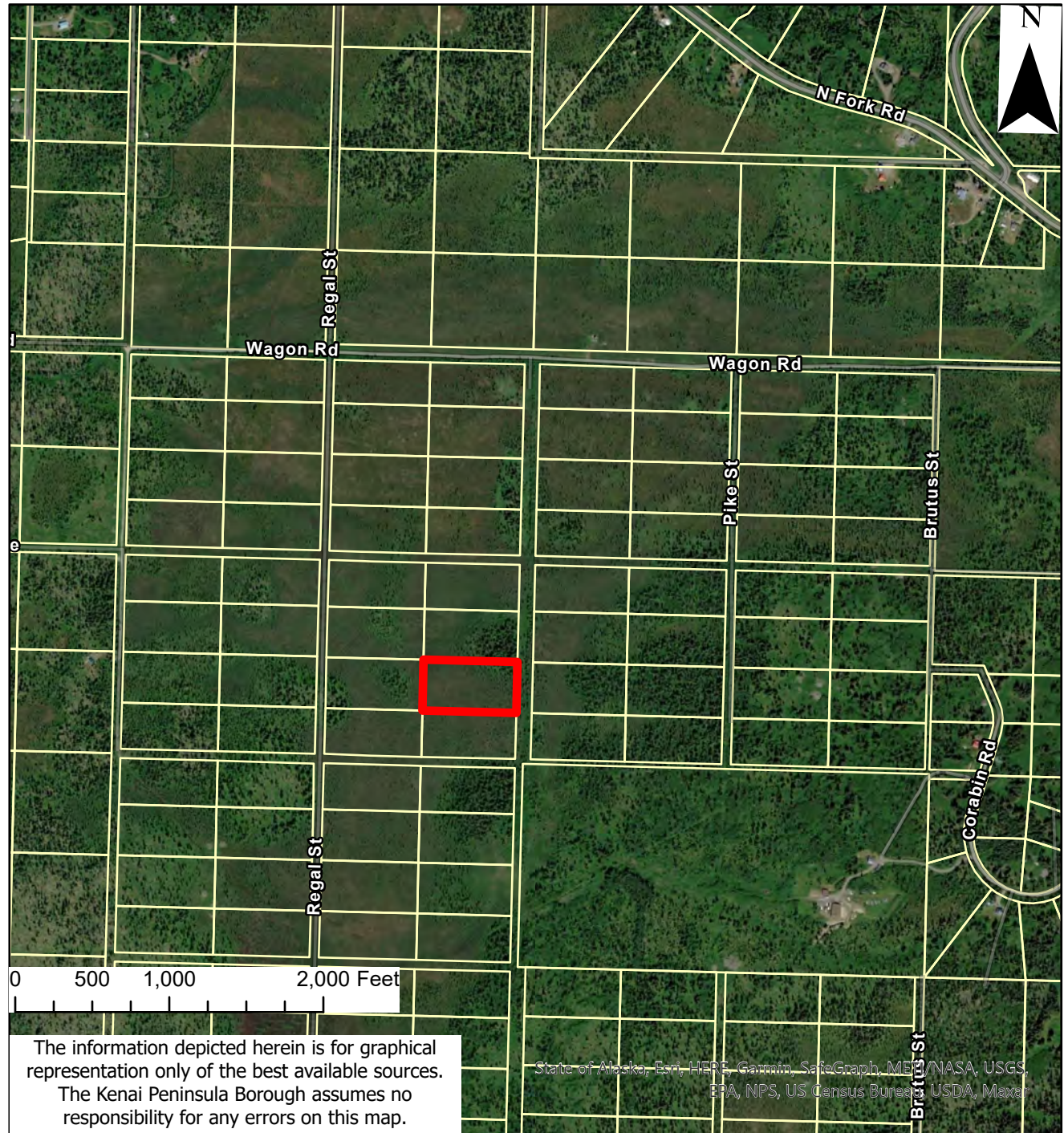
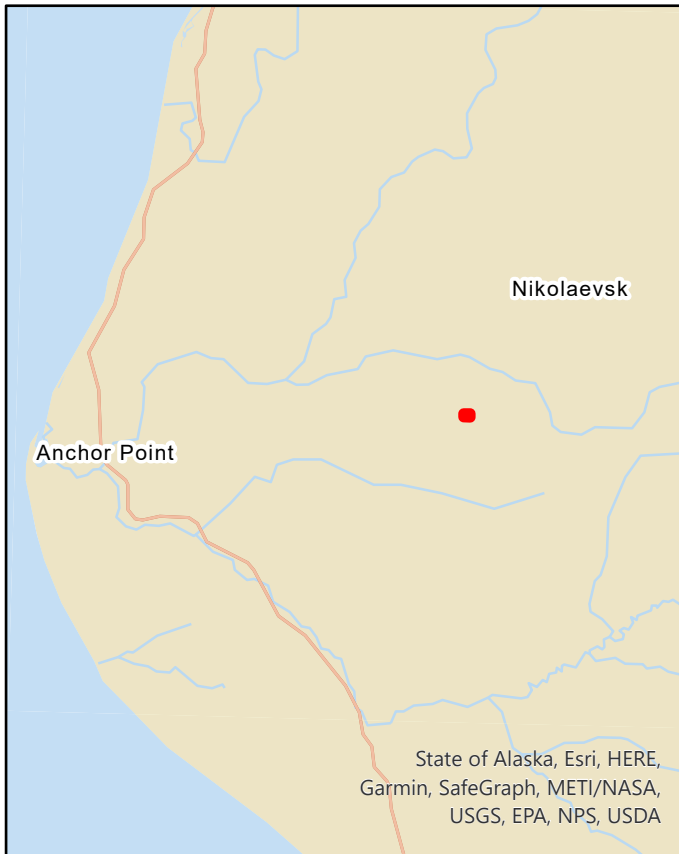
PARCEL NO. 165-201-40

Anchor Point

Reason for Retention:
Wetland Protection

Recommended
Classification:
Preservation

Acres: 4.63 +/-



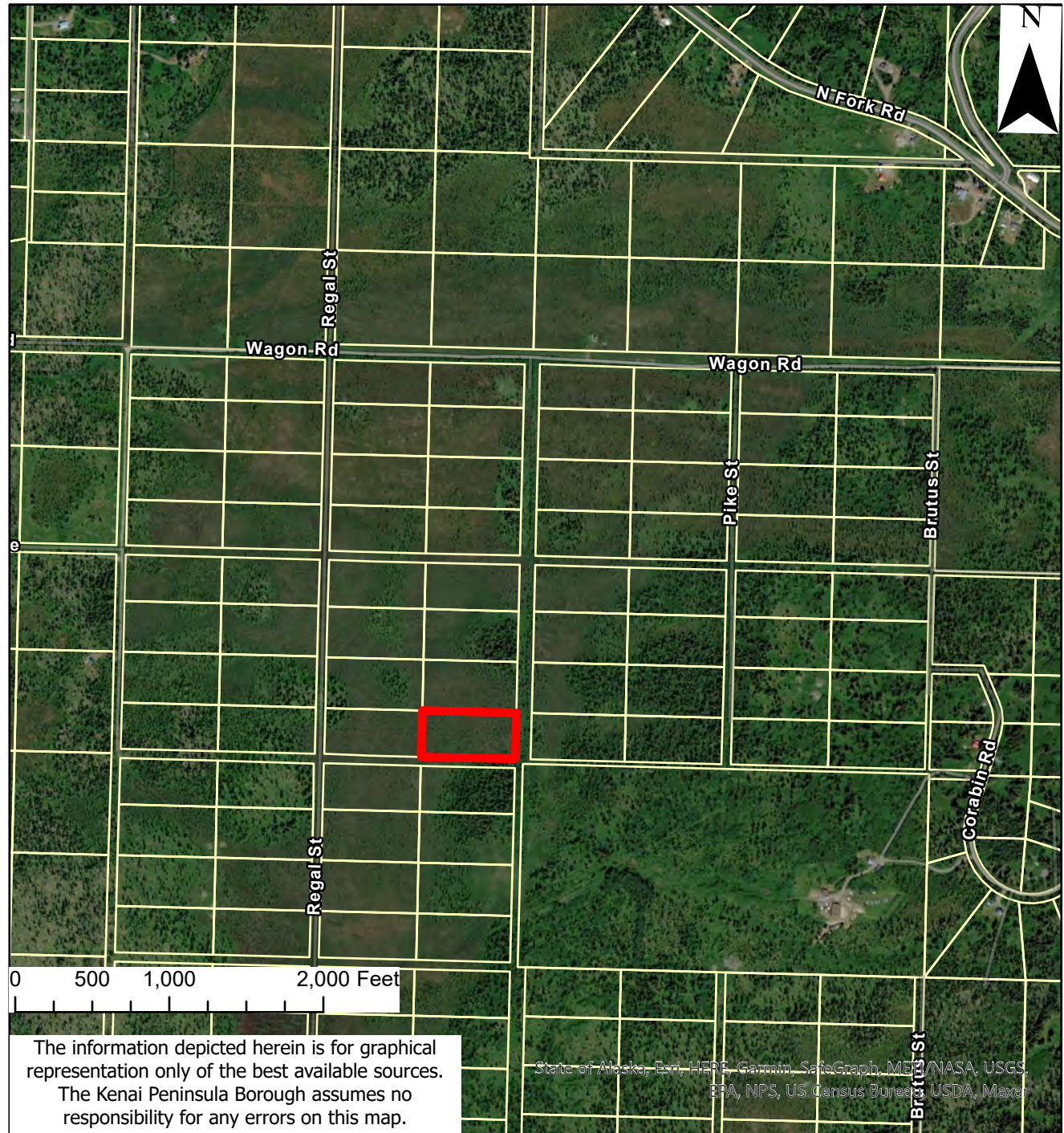
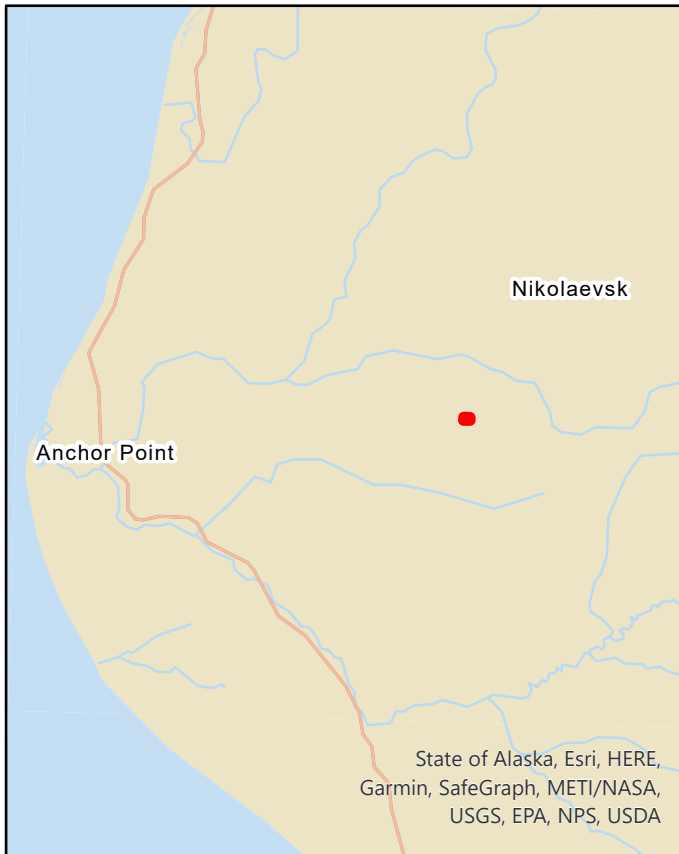
PARCEL NO. 165-201-4

Anchor Point

Reason for Retention:
Wetland Protection

Recommended
Classification:
Preservation

Acres: 4.21 +/-



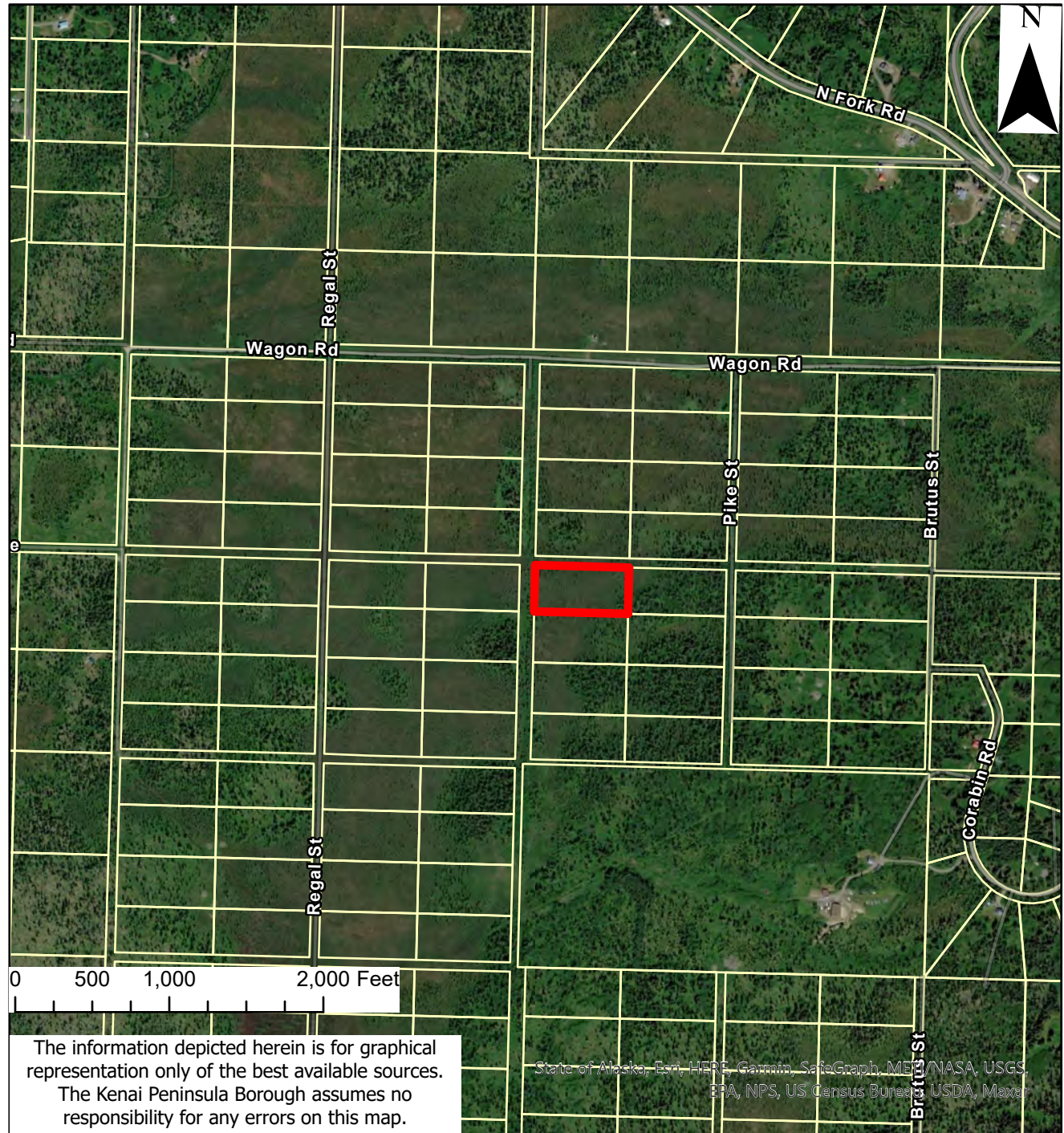
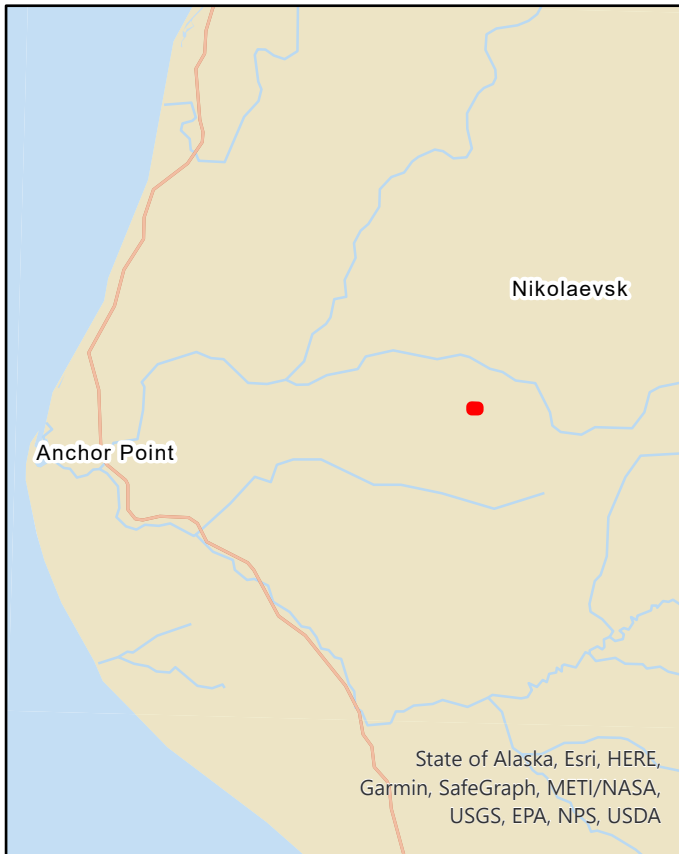
PARCEL NO. 165-201-42

Anchor Point

Reason for Retention:
Wetland Protection

Recommended
Classification:
Preservation

Acres: 4.21 +/-



The information depicted herein is for graphical representation only of the best available sources. The Kenai Peninsula Borough assumes no responsibility for any errors on this map.

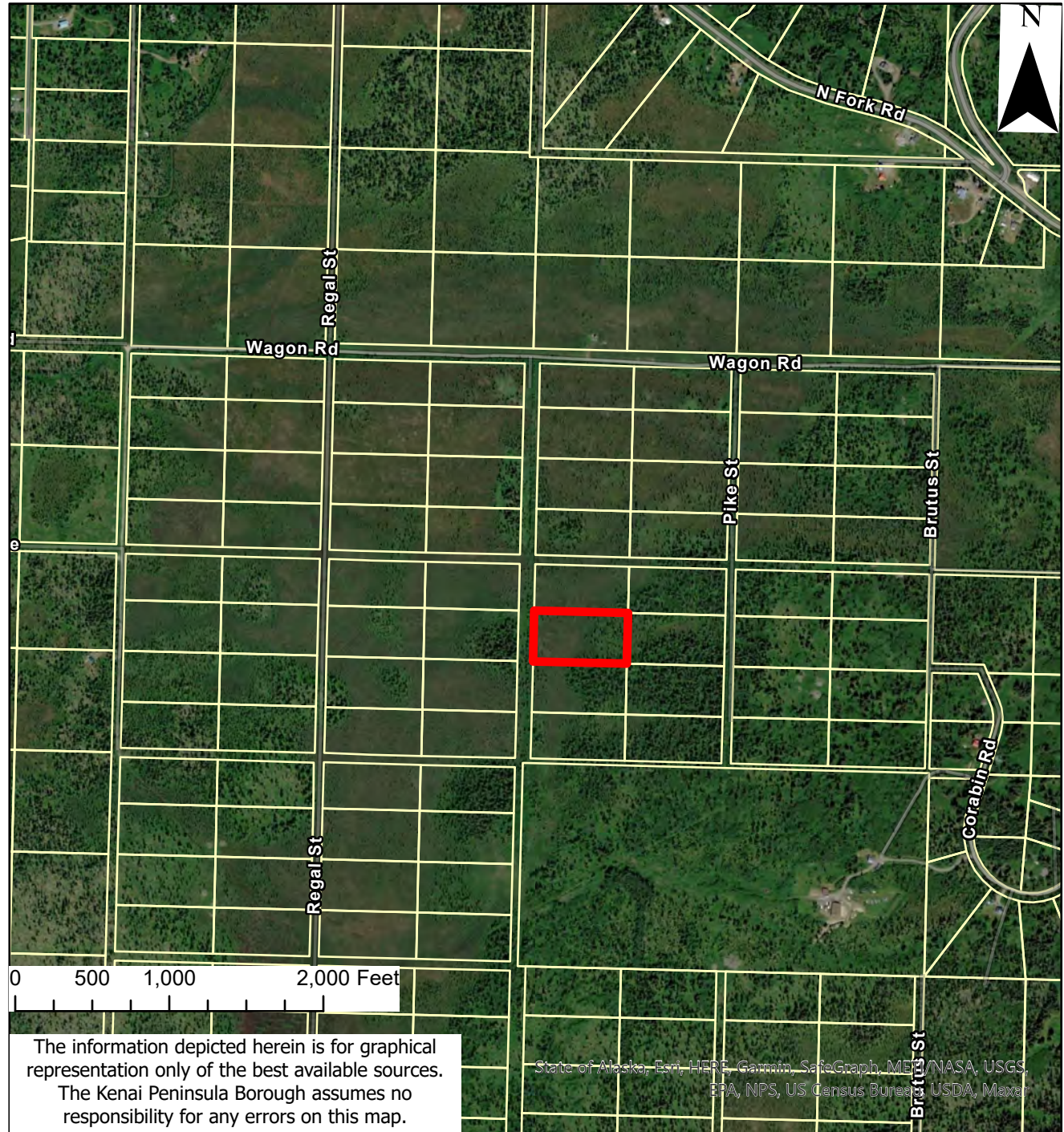
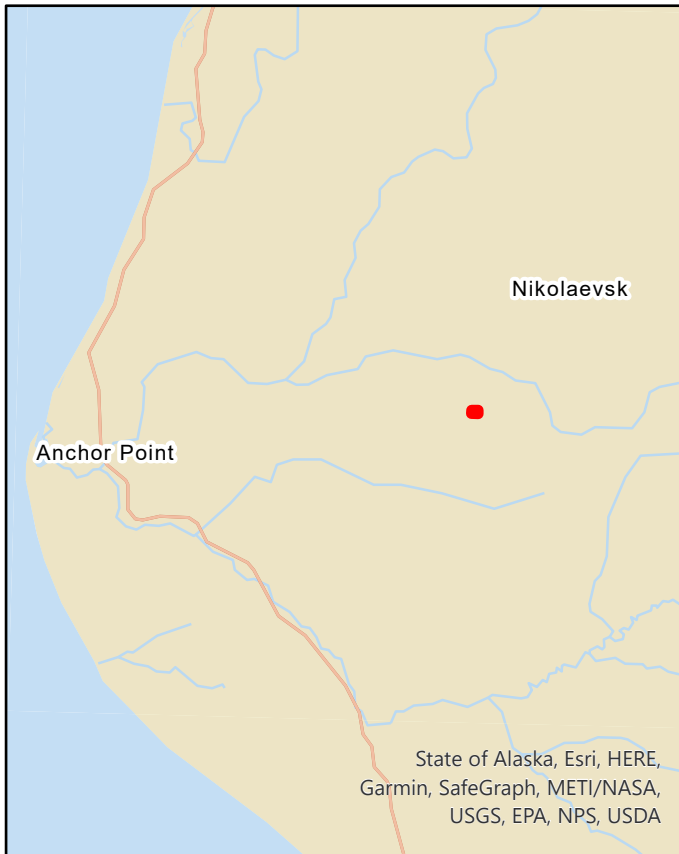
PARCEL NO. 165-201-43

Anchor Point

Reason for Retention:
Wetland Protection

Recommended
Classification:
Preservation

Acres: 4.63 +/-



The information depicted herein is for graphical representation only of the best available sources. The Kenai Peninsula Borough assumes no responsibility for any errors on this map.

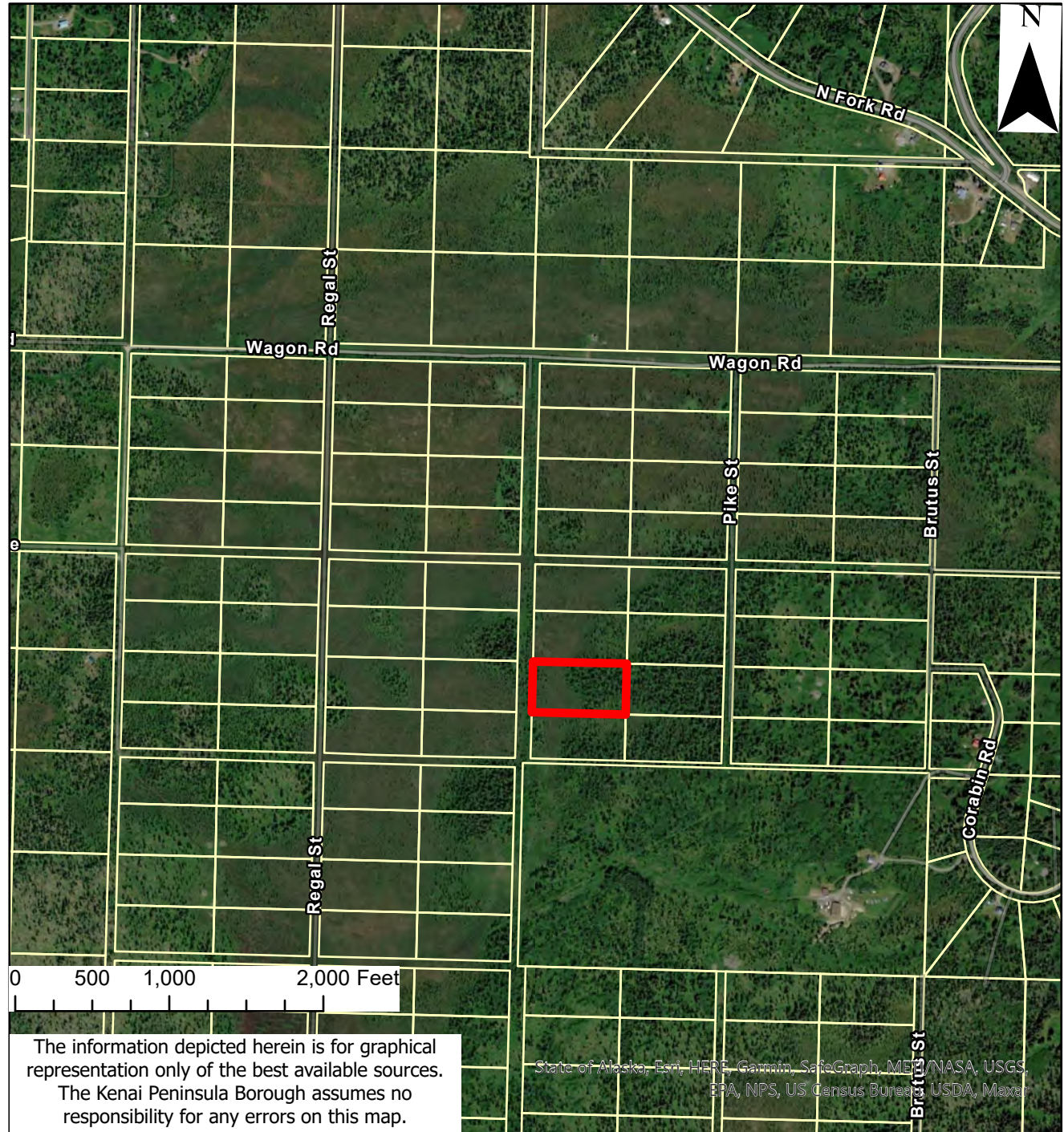
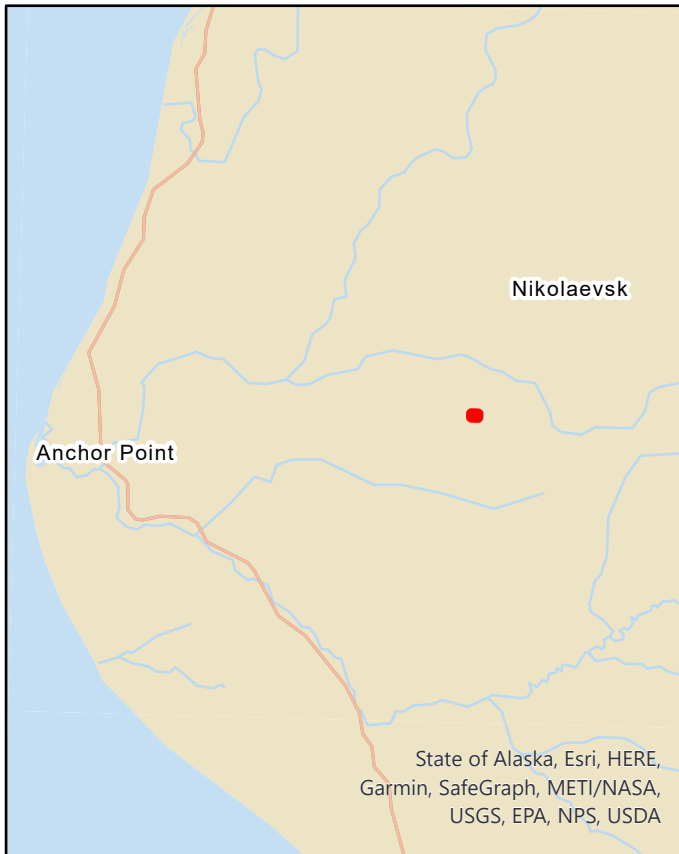
PARCEL NO. 165-201-44

Anchor Point

Reason for Retention:
Wetland Protection

Recommended
Classification:
Preservation

Acres: 4.63 +/-



The information depicted herein is for graphical representation only of the best available sources. The Kenai Peninsula Borough assumes no responsibility for any errors on this map.

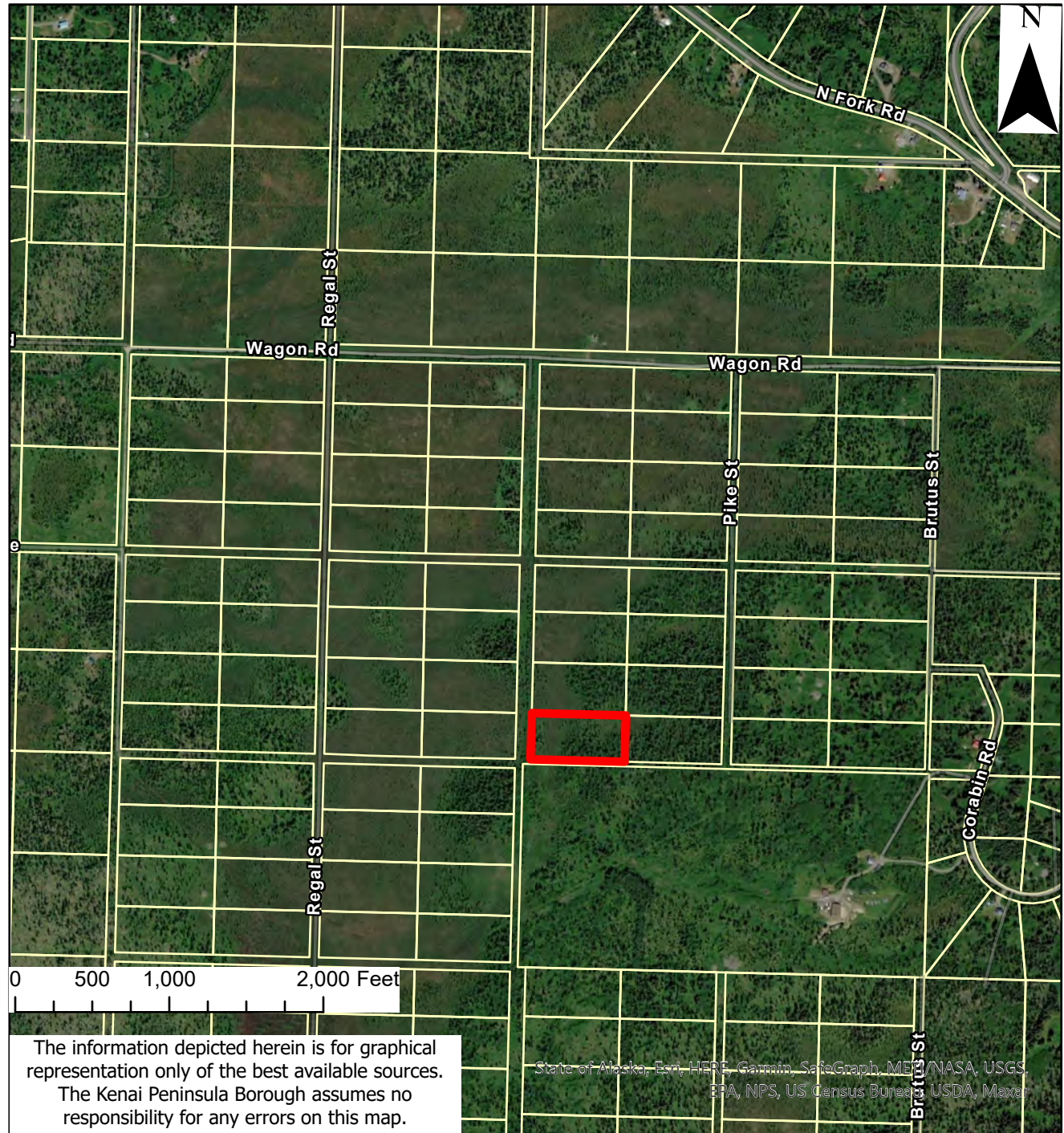
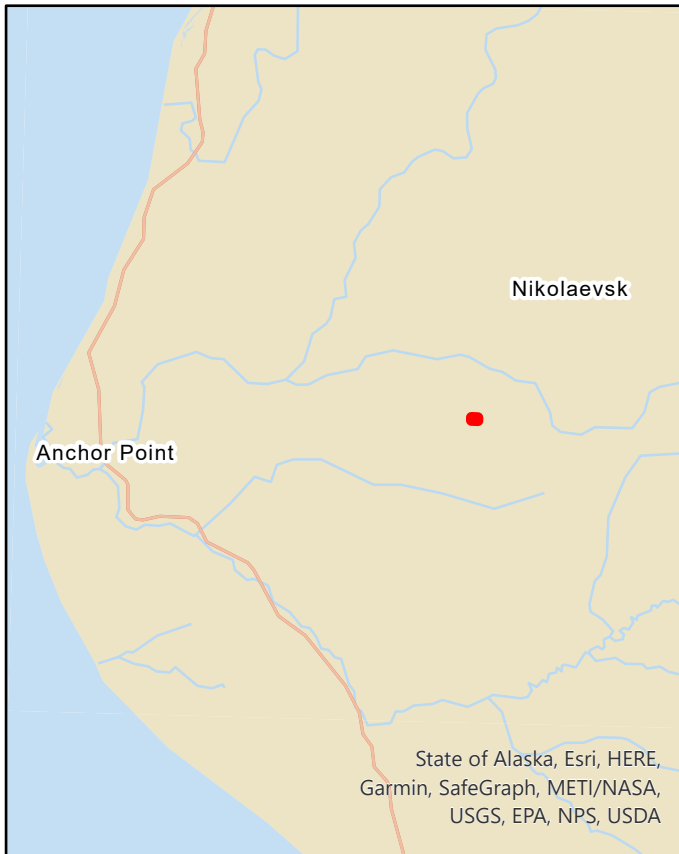
PARCEL NO. 165-201-45

Anchor Point

Reason for Retention:
Wetland Protection

Recommended
Classification:
Preservation

Acres: 4.21 +/-



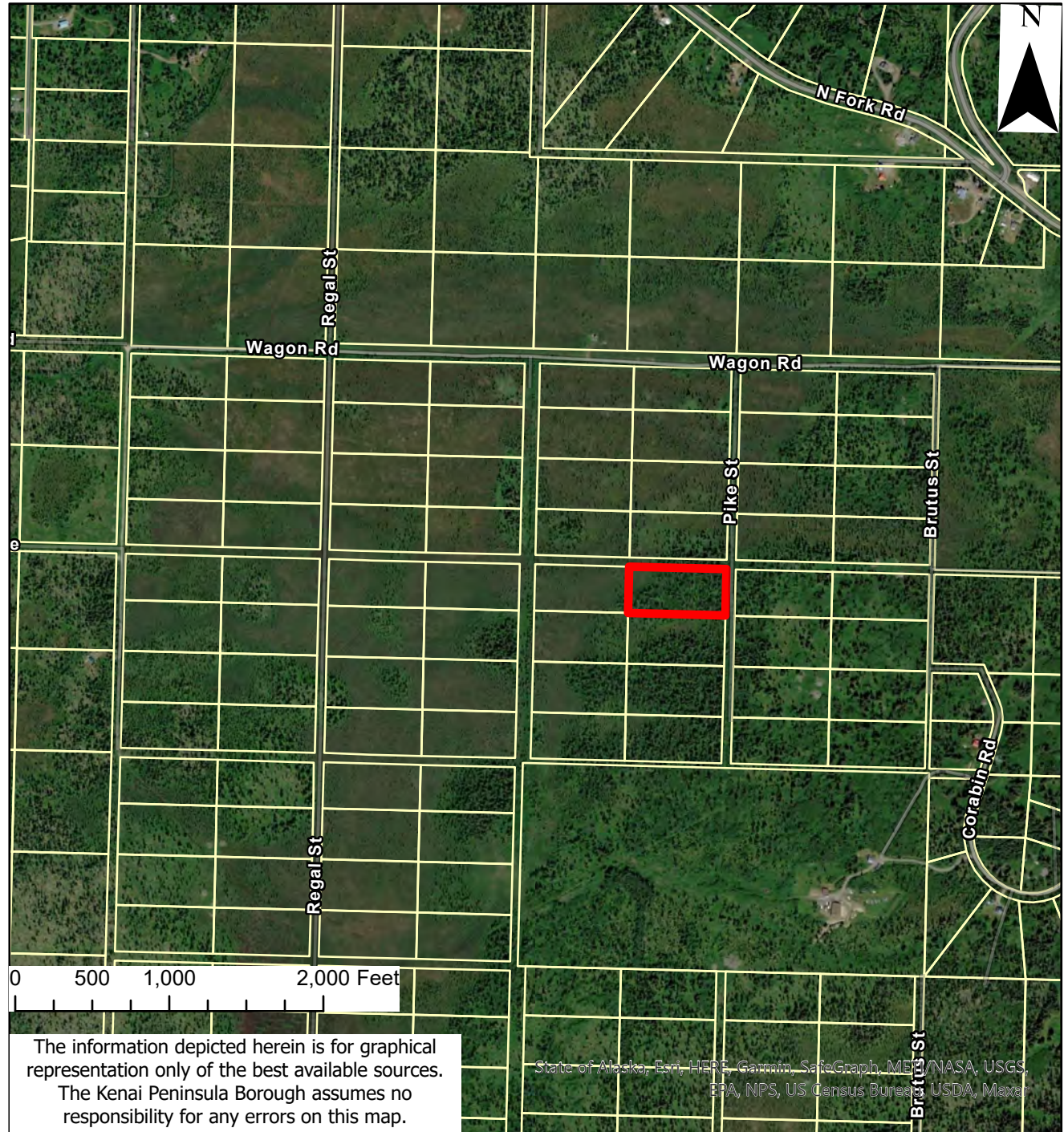
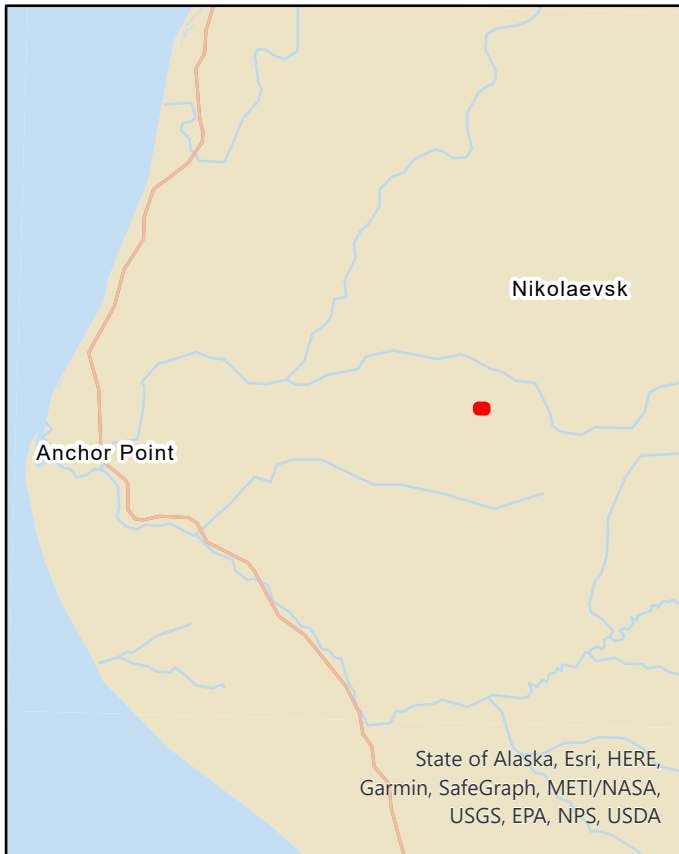
PARCEL NO. 165-201-46

Anchor Point

Reason for Retention:
Wetland Protection

Recommended
Classification:
Preservation

Acres: 4.35 +/-



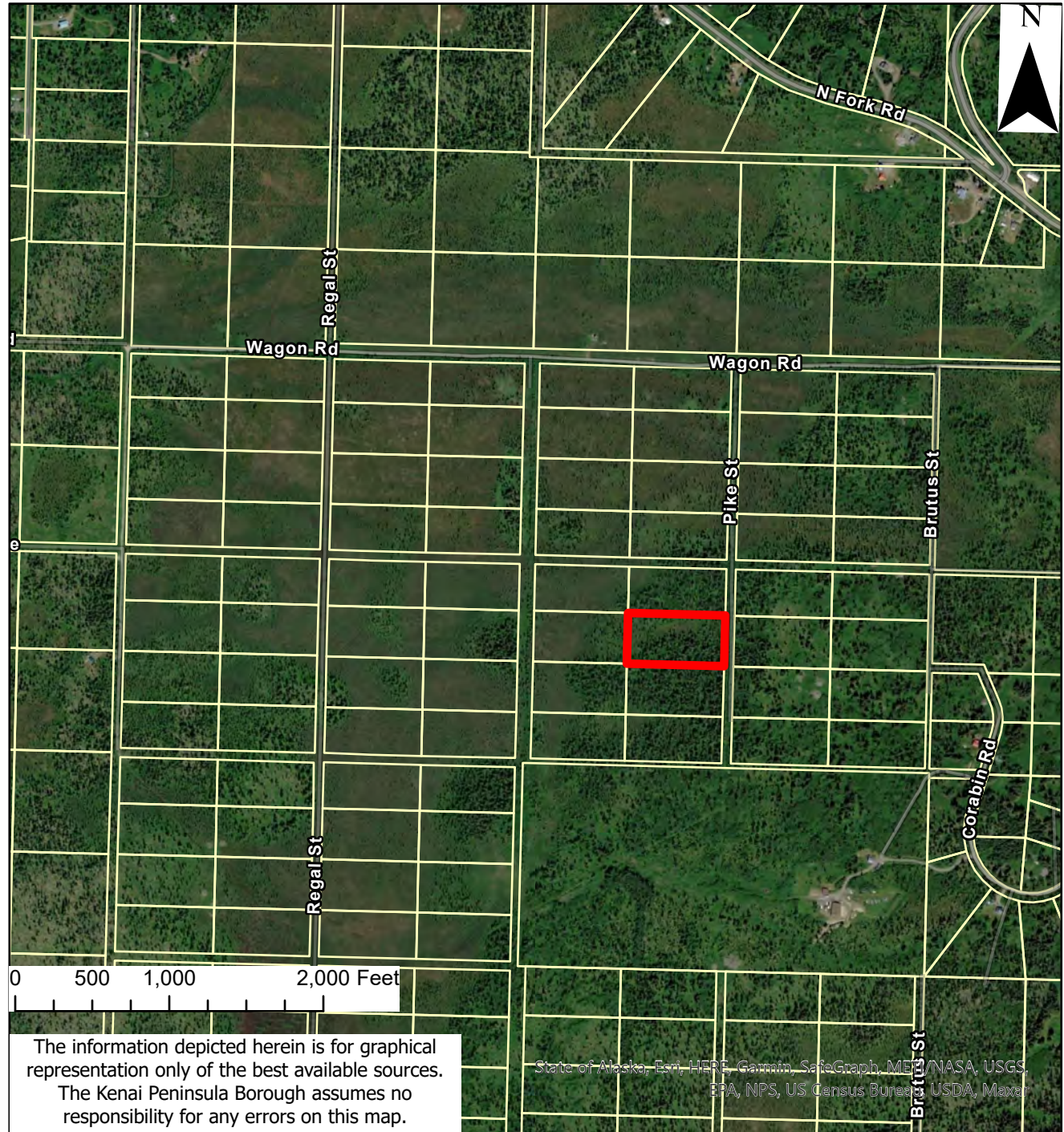
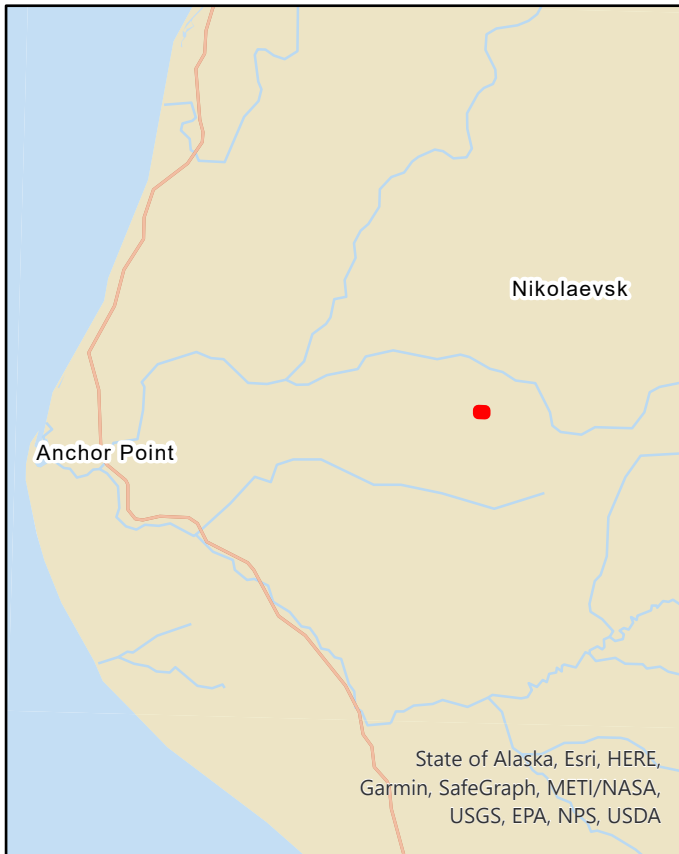
PARCEL NO. 165-201-47

Anchor Point

Reason for Retention:
Wetland Protection

Recommended
Classification:
Preservation

Acres: 4.78 +/-



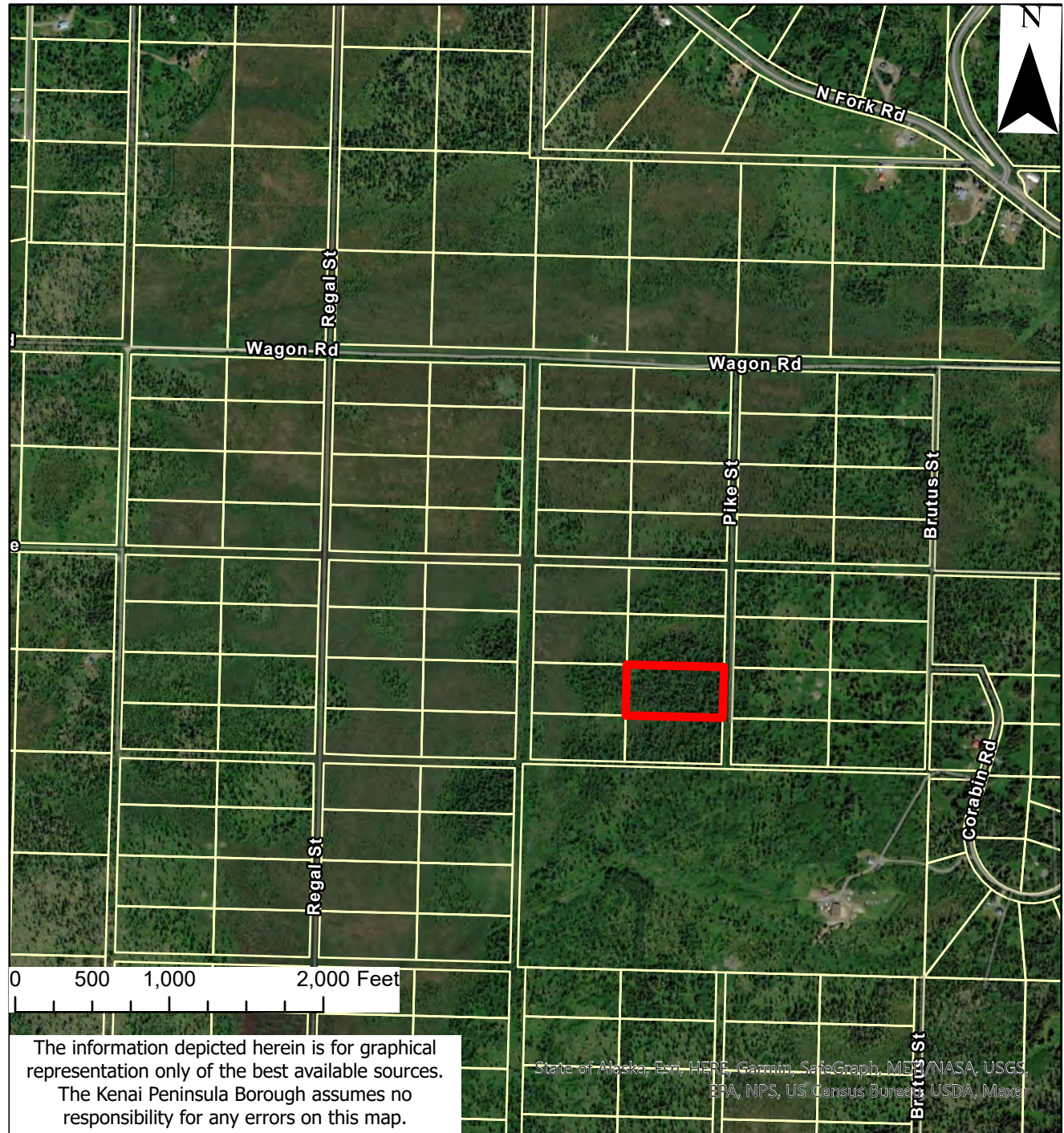
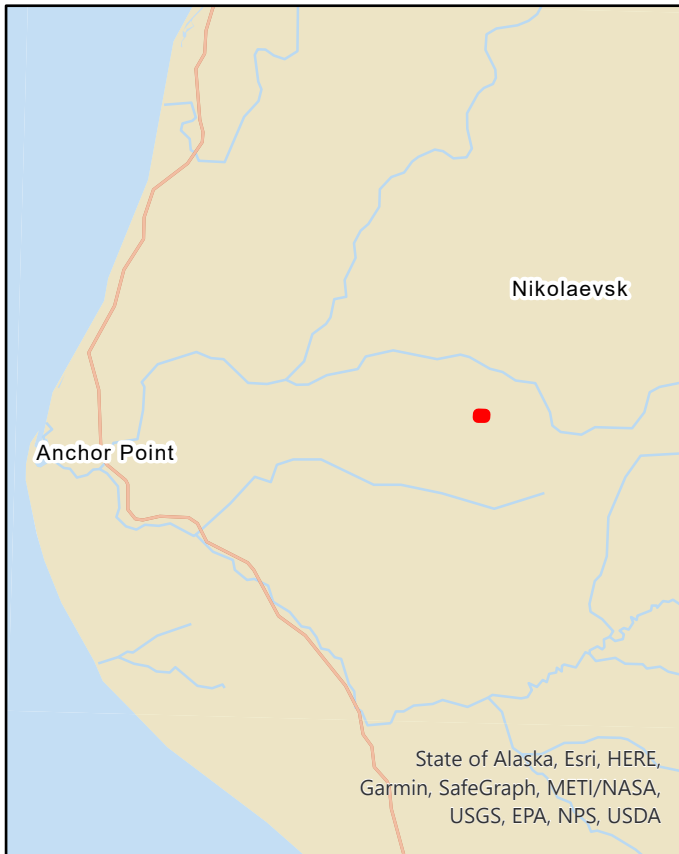
PARCEL NO. 165-201-48

Anchor Point

Reason for Retention:
Wetland Protection

Recommended
Classification:
Preservation

Acres: 4.78 +/-



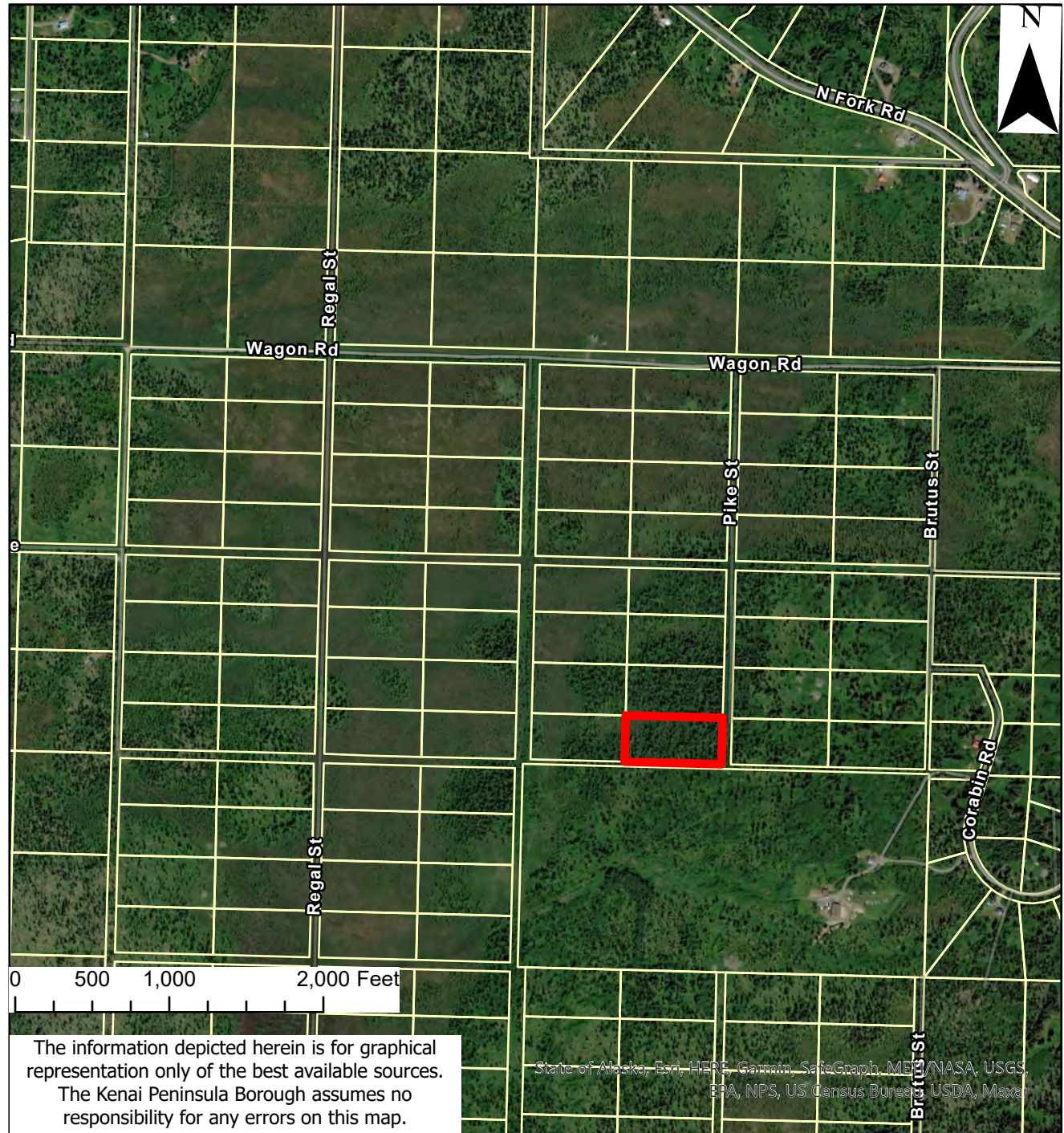
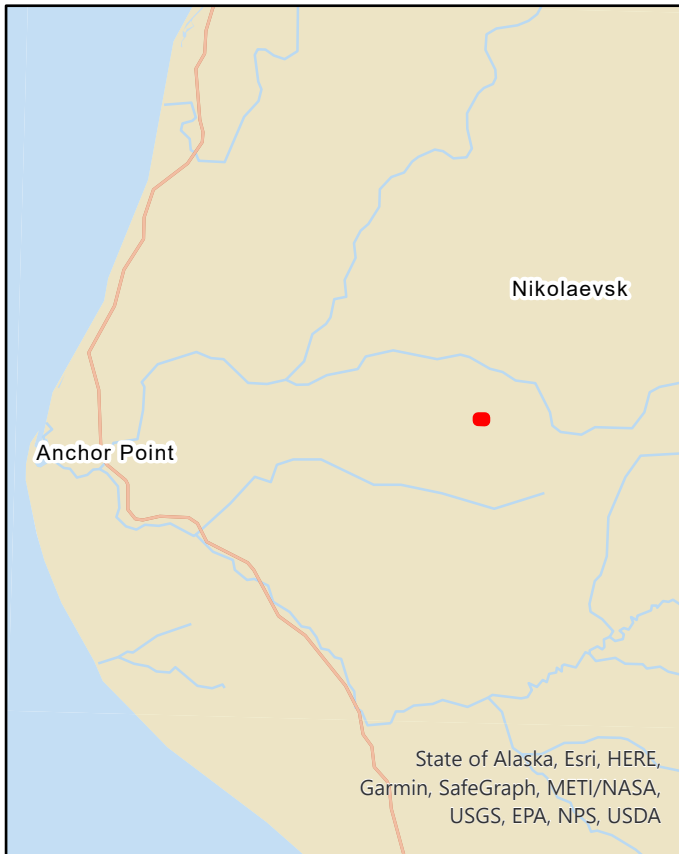
PARCEL NO. 165-201-49

Anchor Point

Reason for Retention:
Wetland Protection

Recommended
Classification:
Preservation

Acres: 4.24 +/-



The information depicted herein is for graphical representation only of the best available sources. The Kenai Peninsula Borough assumes no responsibility for any errors on this map.

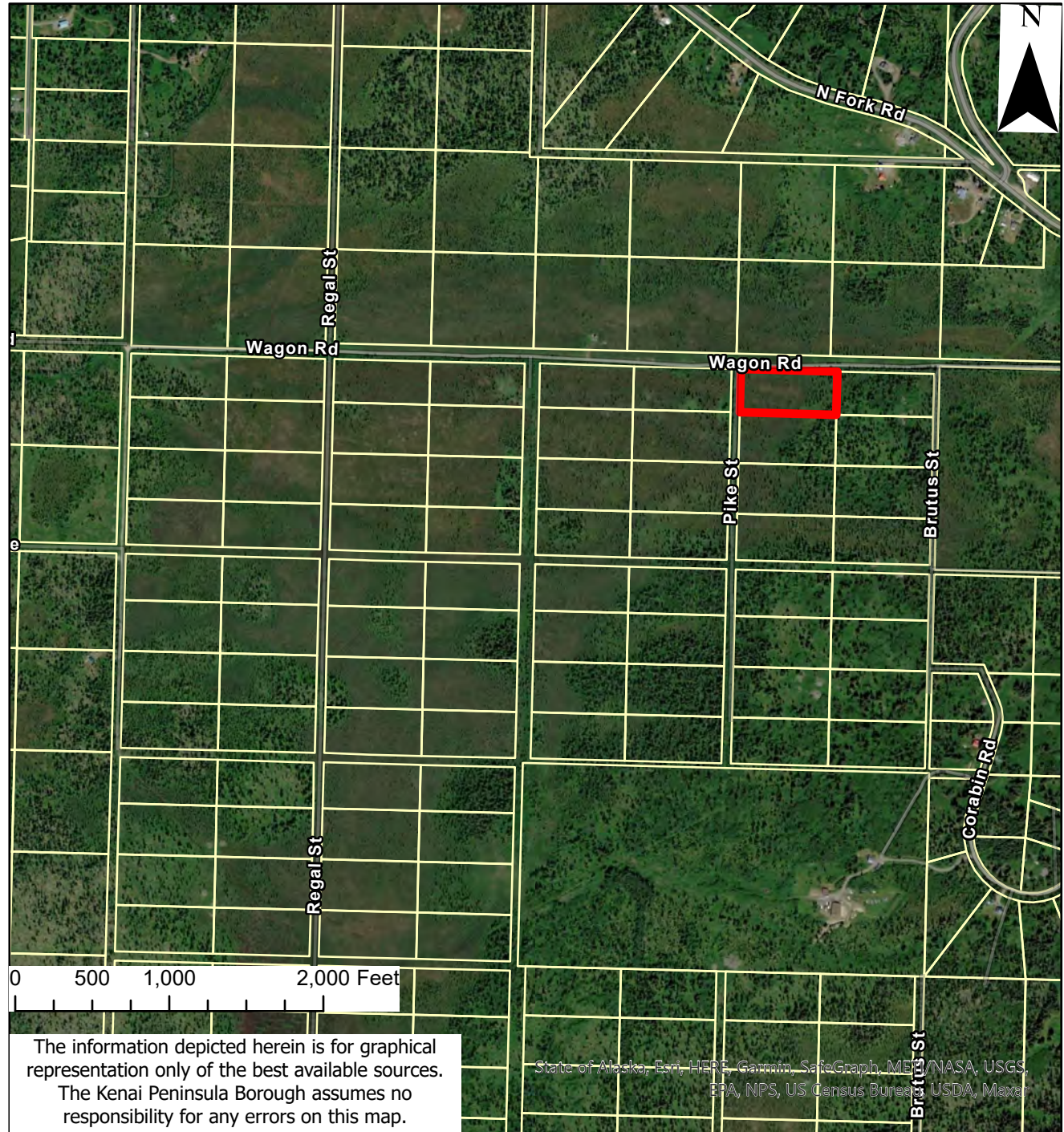
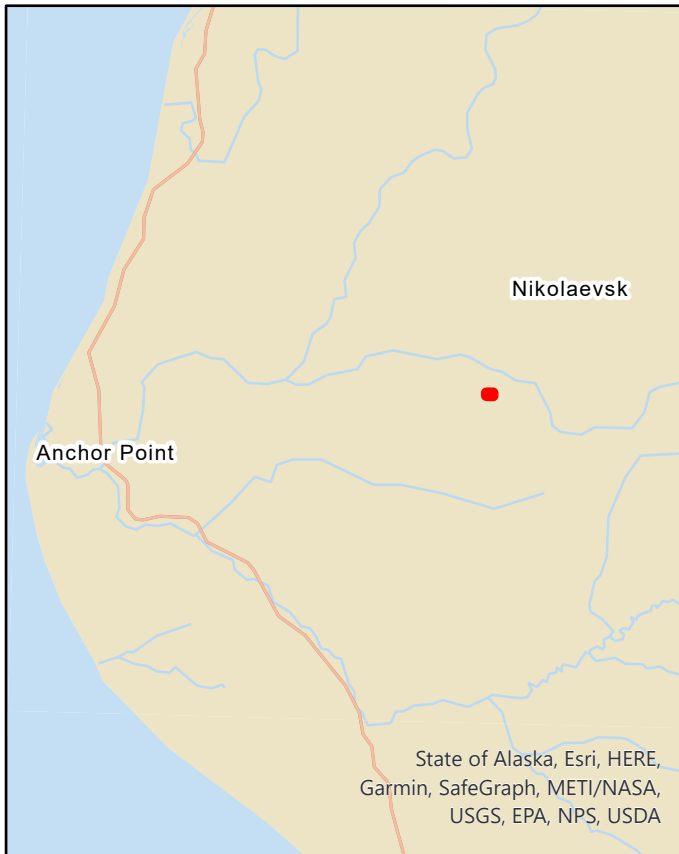
PARCEL NO. 165-201-50

Anchor Point

Reason for Retention:
Wetland Protection

Recommended
Classification:
Preservation

Acres: 4.05 +/-



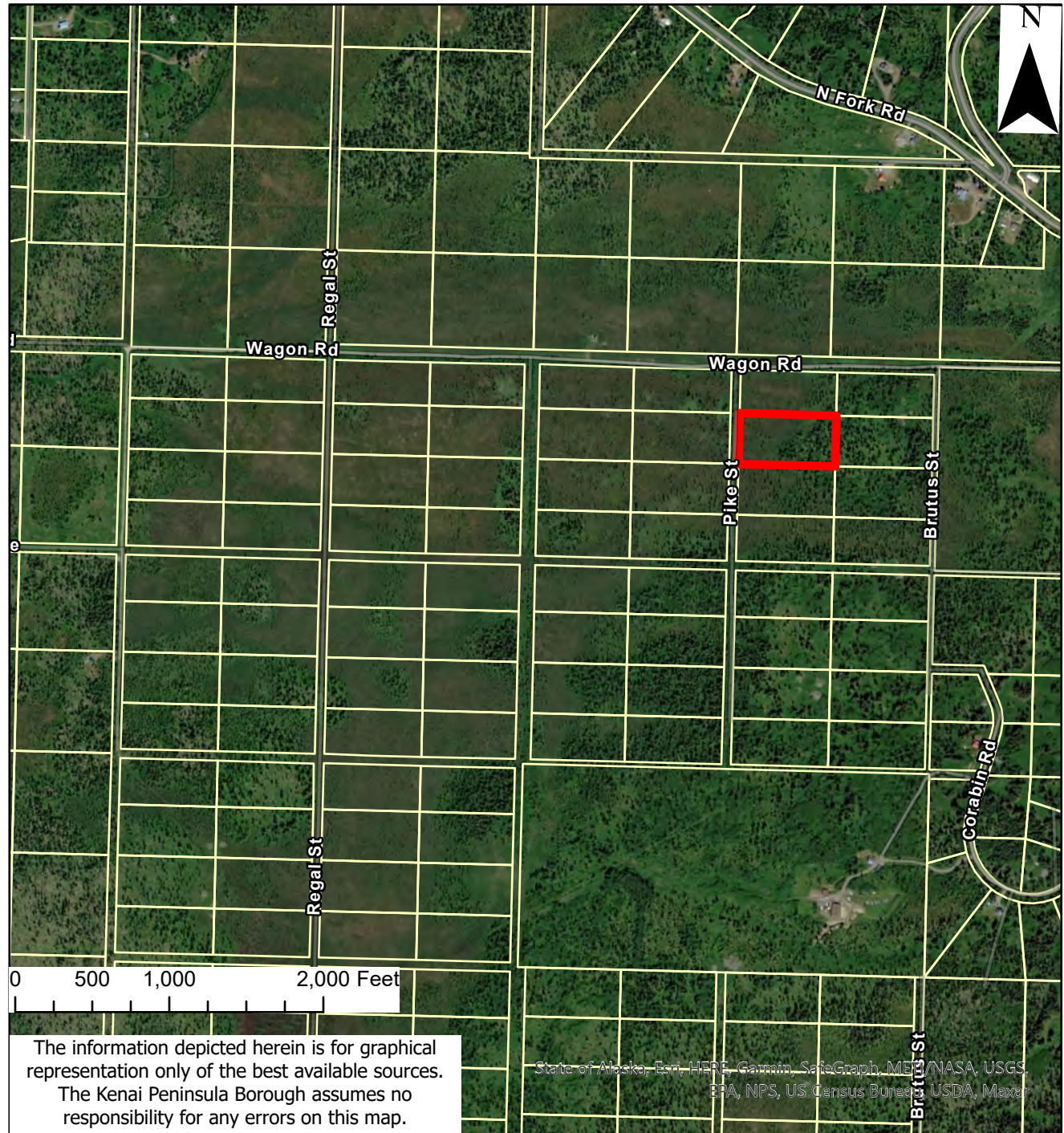
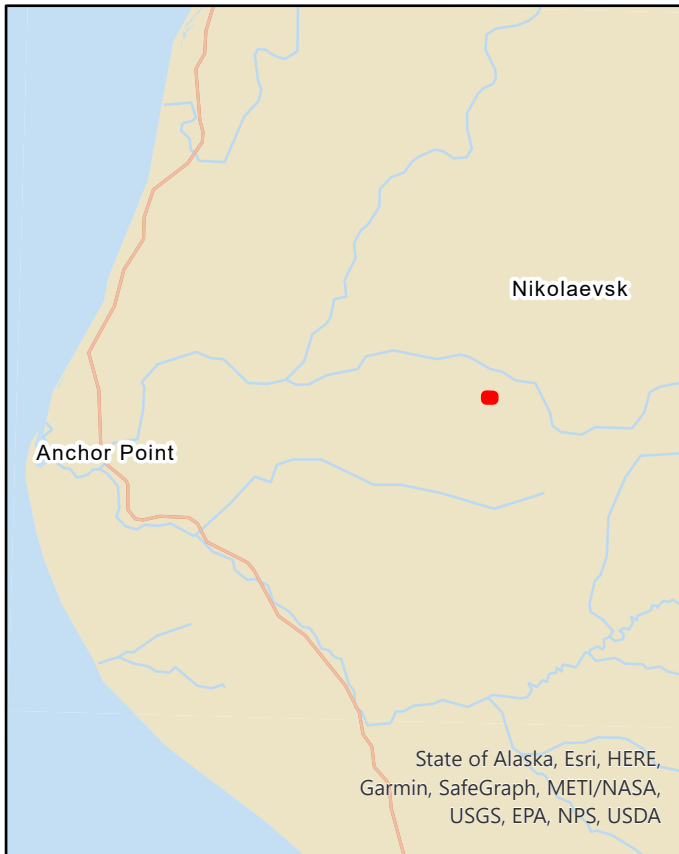
PARCEL NO. 165-201-51

Anchor Point

Reason for Retention:
Wetland Protection

Recommended
Classification:
Preservation

Acres: 4.78 +/-



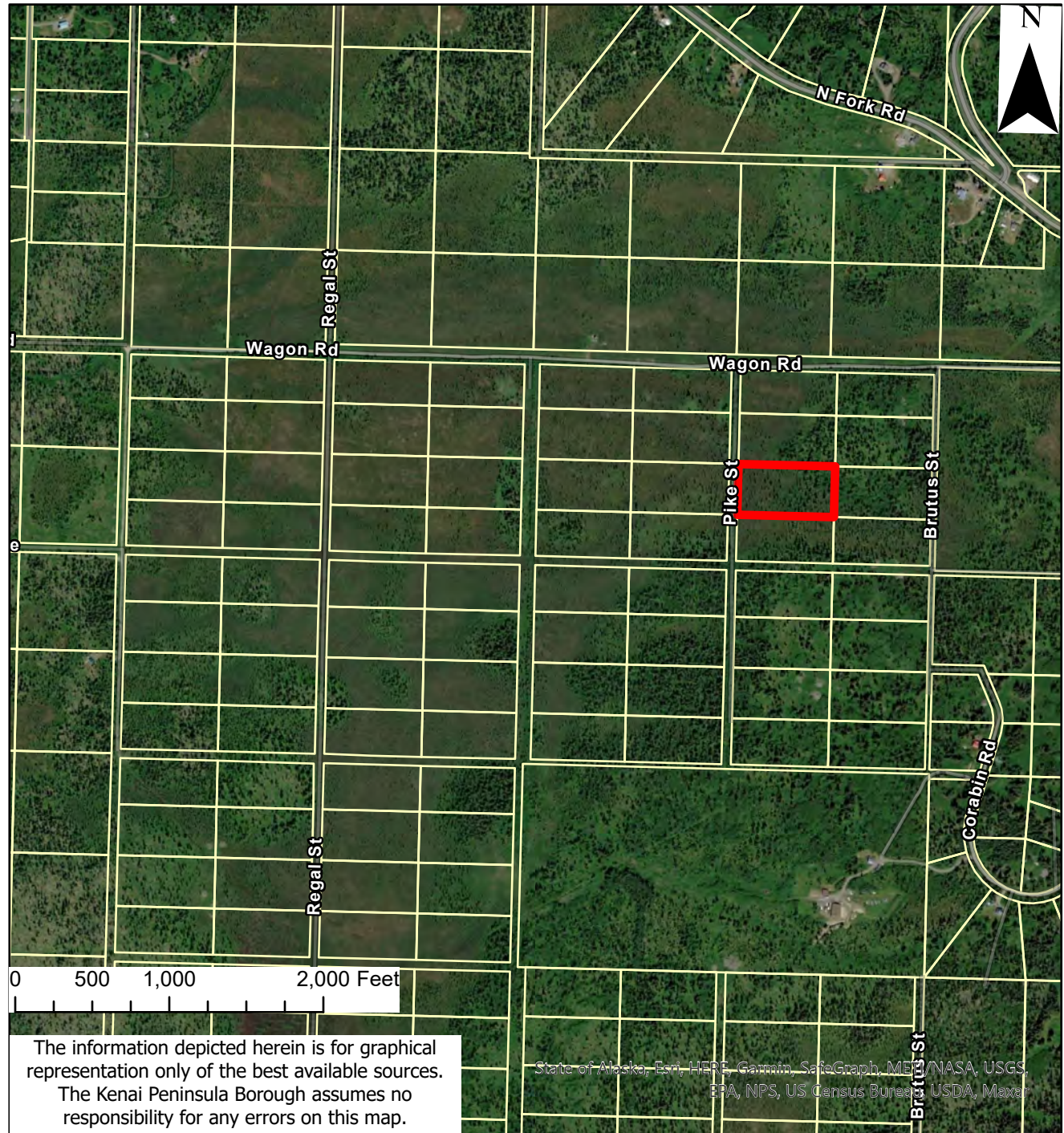
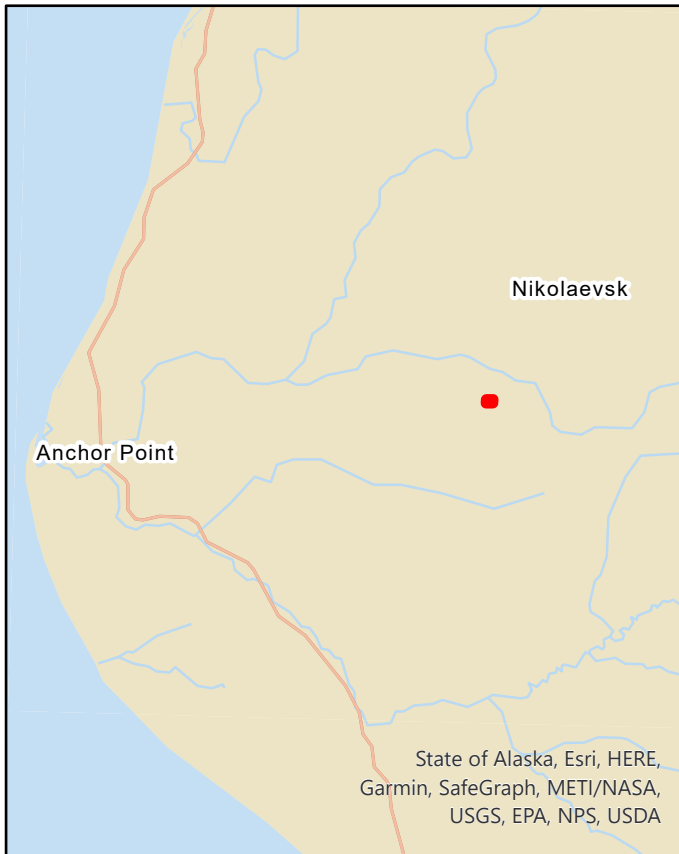
PARCEL NO. 165-201-52

Anchor Point

Reason for Retention:
Wetland Protection

Recommended
Classification:
Preservation

Acres: 4.78 +/-



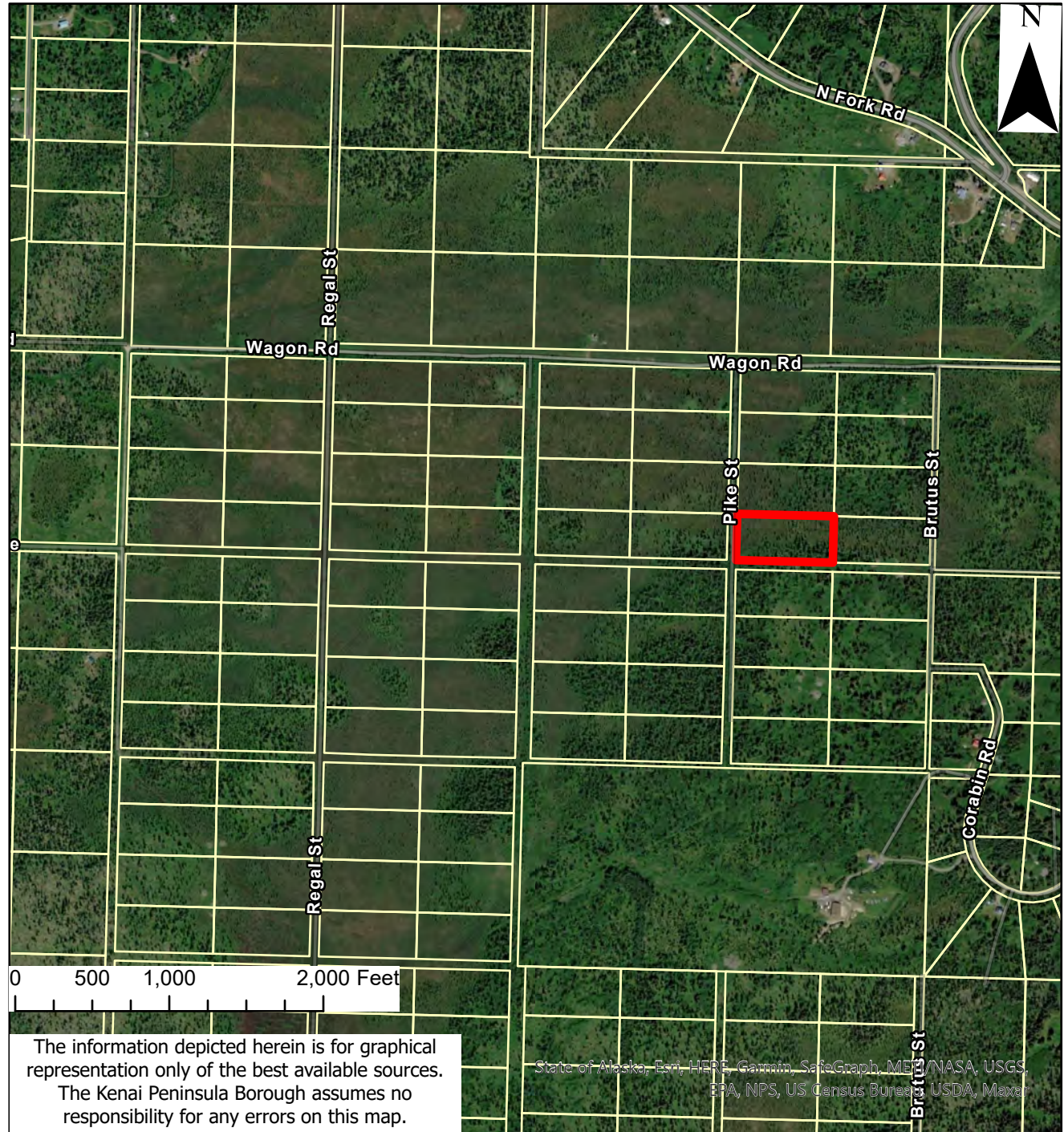
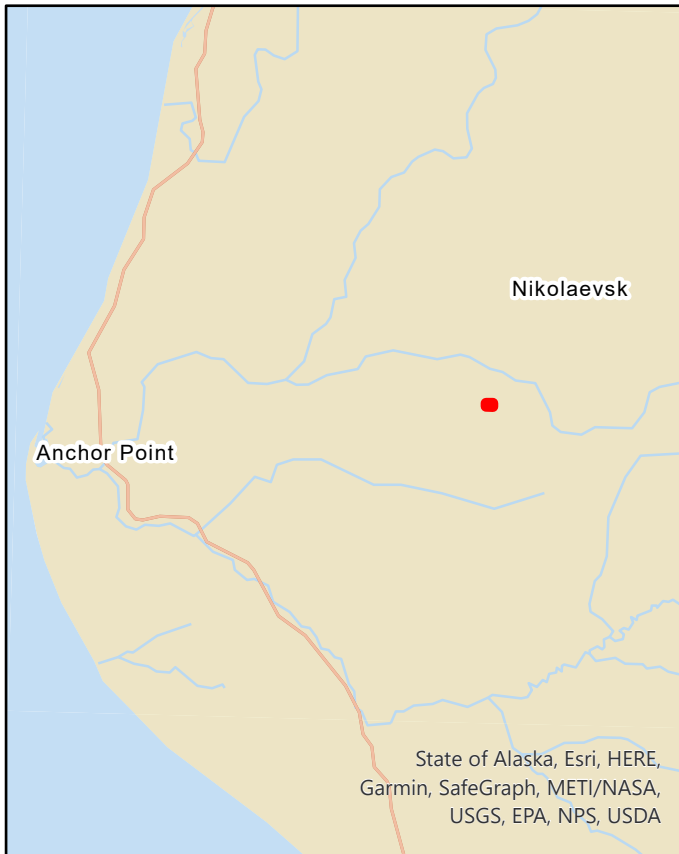
PARCEL NO. 165-201-53

Anchor Point

Reason for Retention:
Wetland Protection

Recommended
Classification:
Preservation

Acres: 4.35 +/-



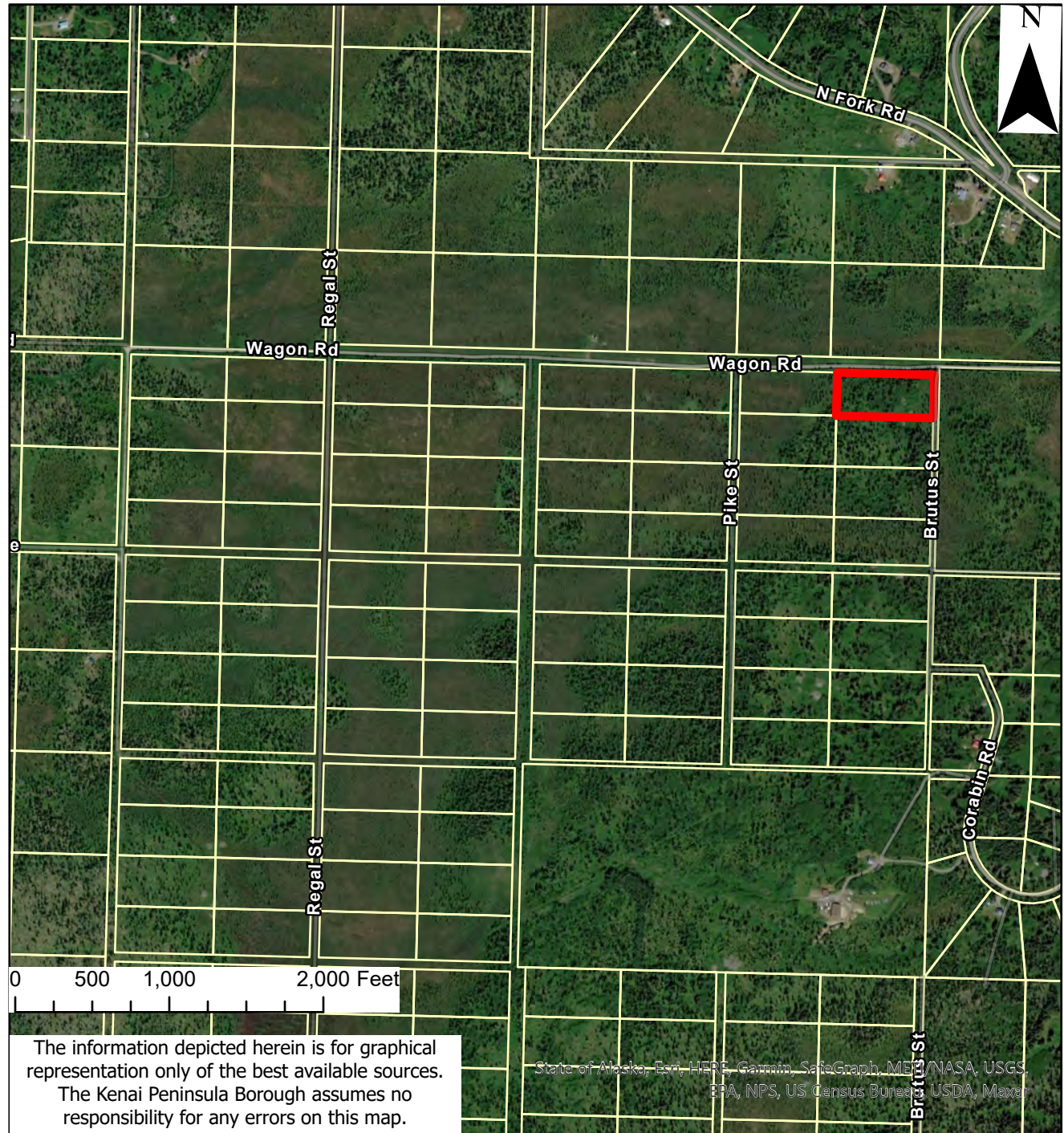
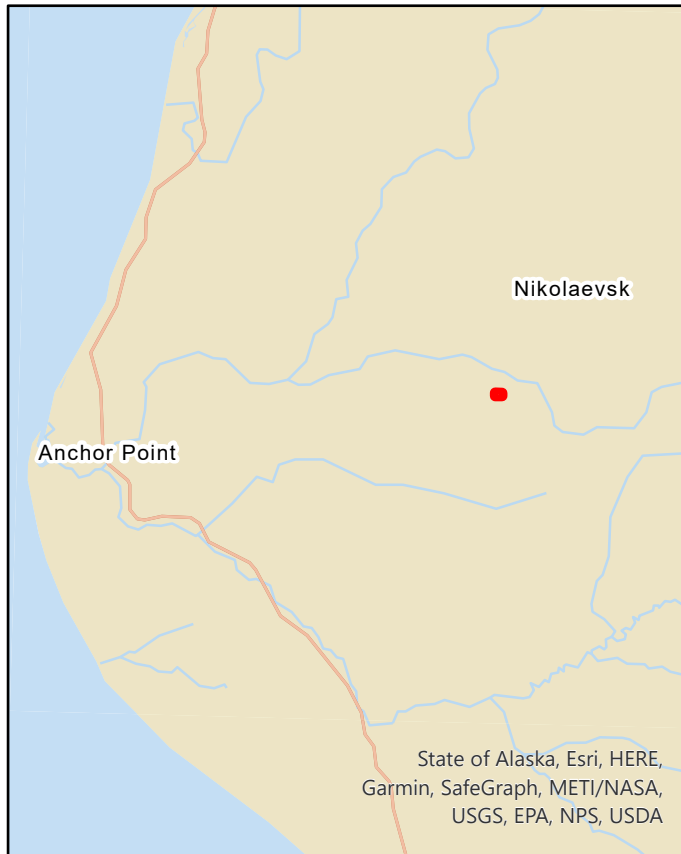
PARCEL NO. 165-201-54

Anchor Point

Reason for Retention:
Wetland Protection

Recommended
Classification:
Preservation

Acres: 4.05 +/-



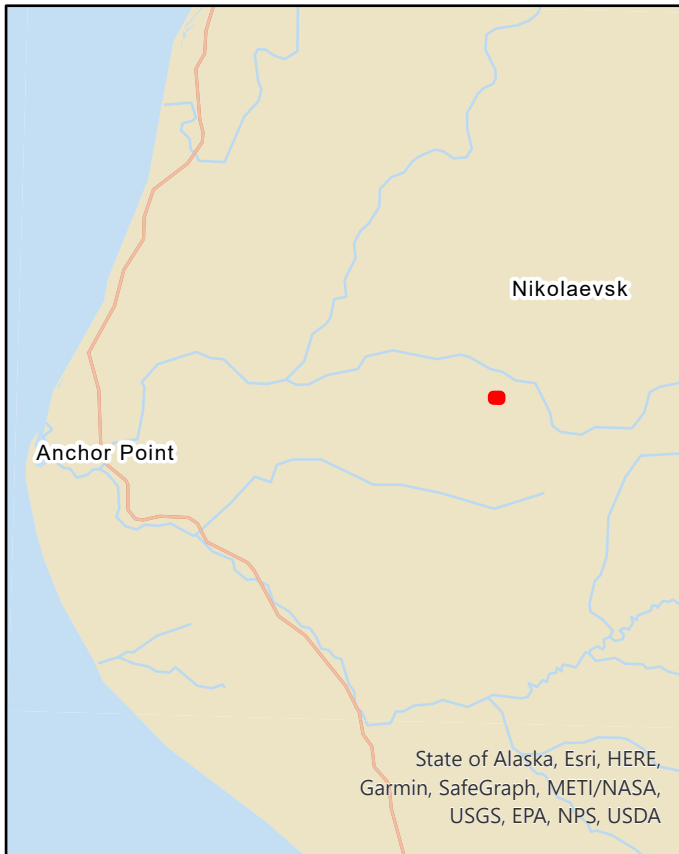
PARCEL NO. 165-201-55

Anchor Point

Reason for Retention:
Wetland Protection

Recommended
Classification:
Preservation

Acres: 4.78 +/-



The information depicted herein is for graphical representation only of the best available sources. The Kenai Peninsula Borough assumes no responsibility for any errors on this map.

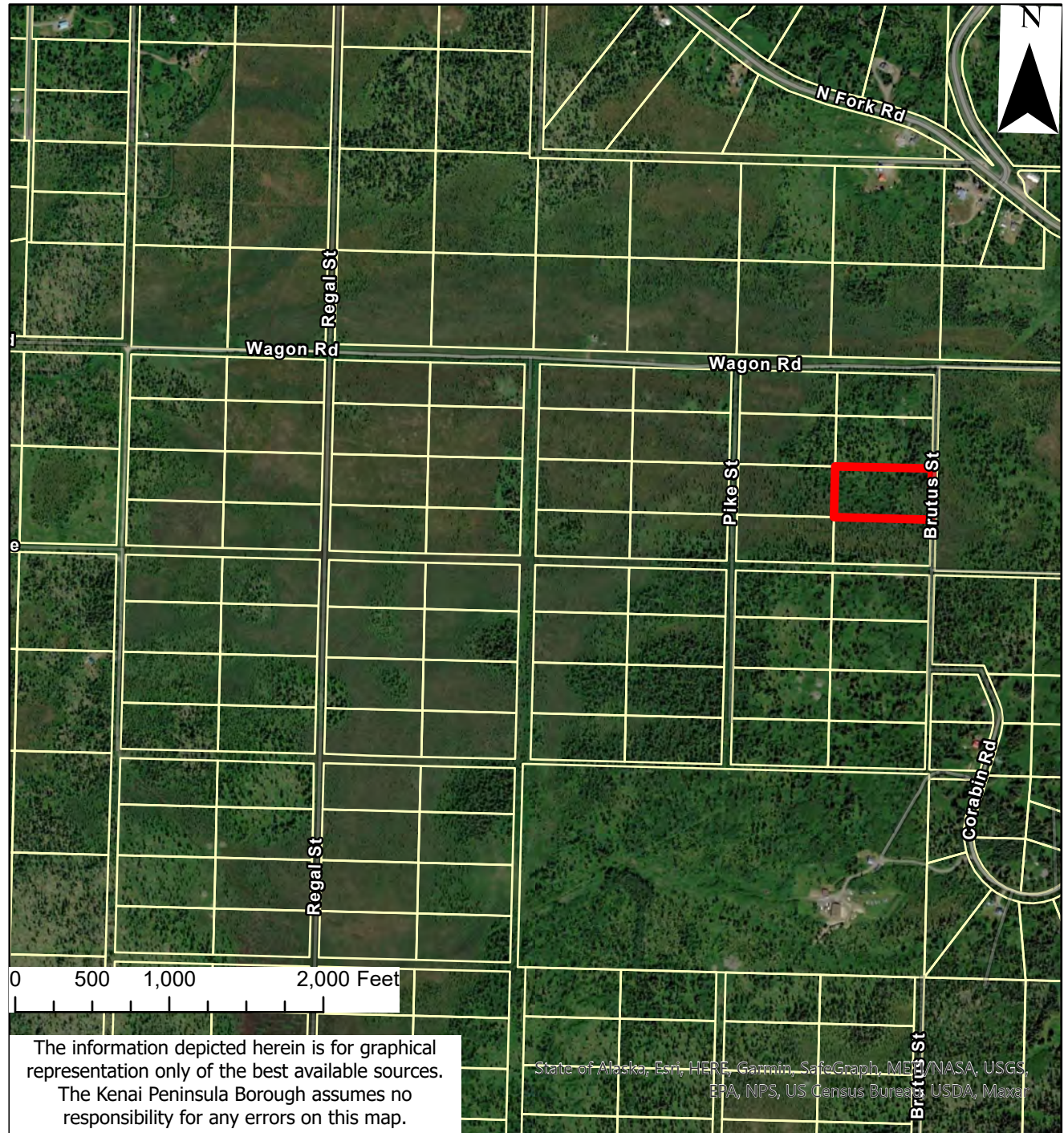
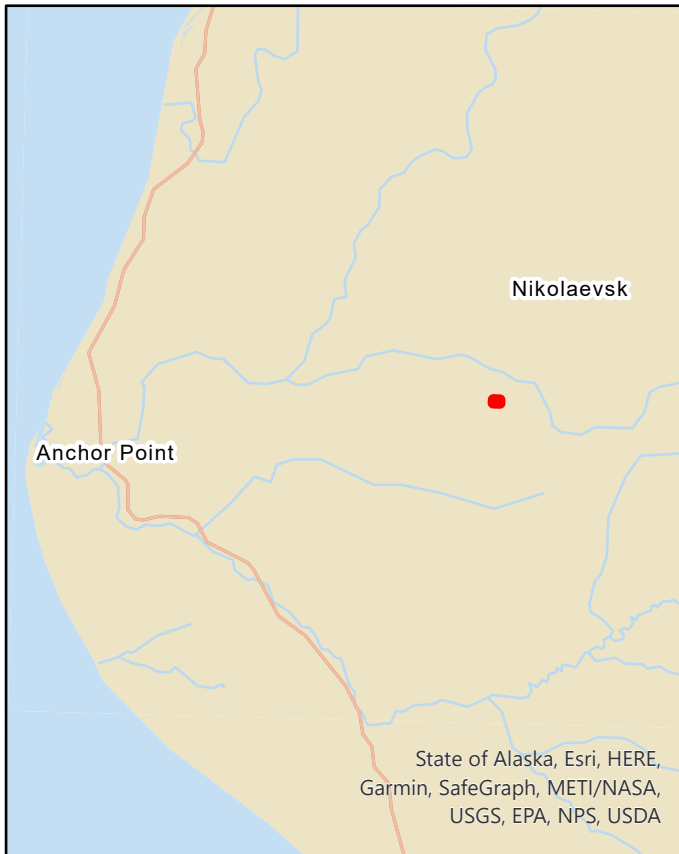
PARCEL NO. 165-201-56

Anchor Point

Reason for Retention:
Wetland Protection

Recommended
Classification:
Preservation

Acres: 4.78 +/-



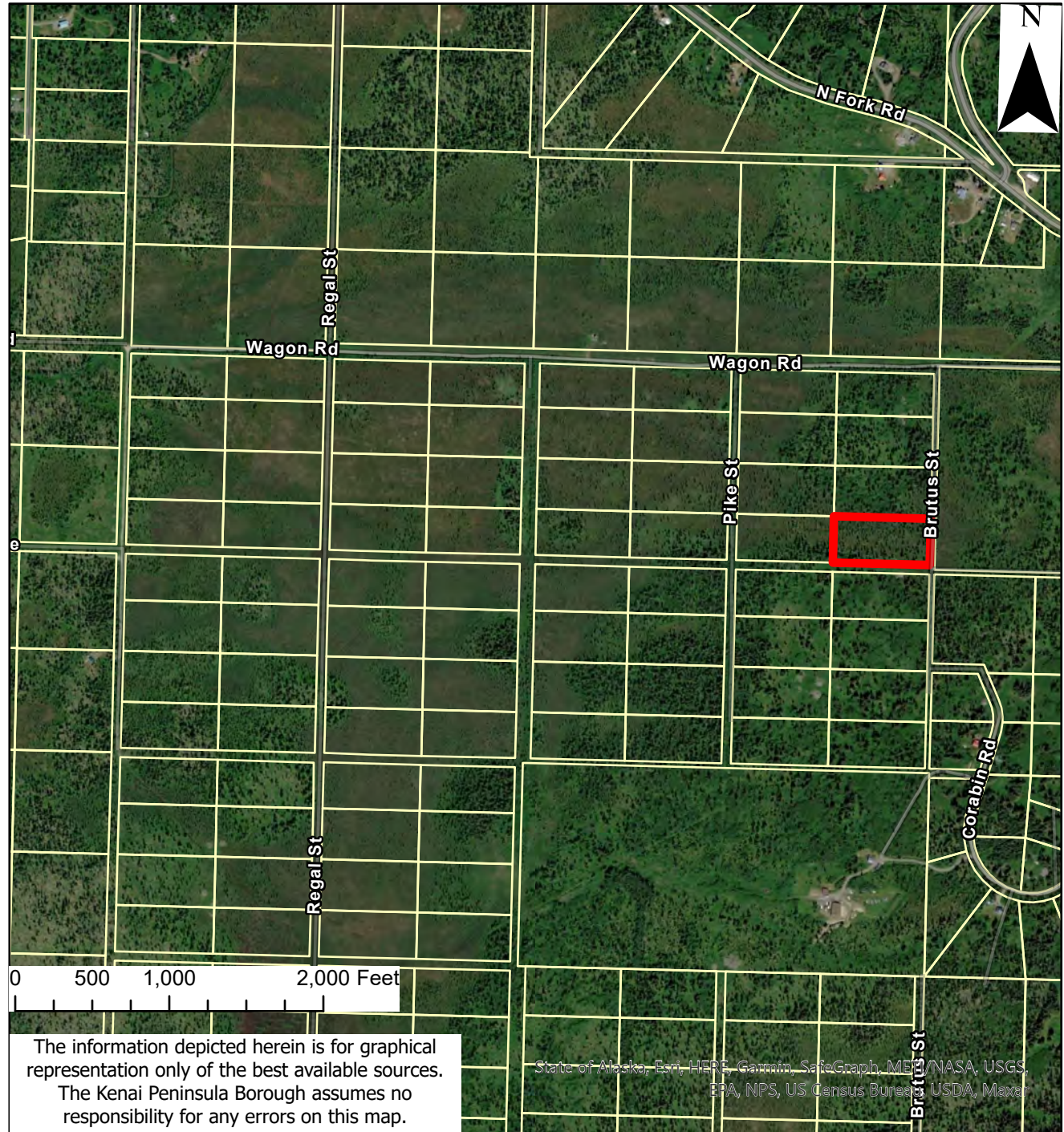
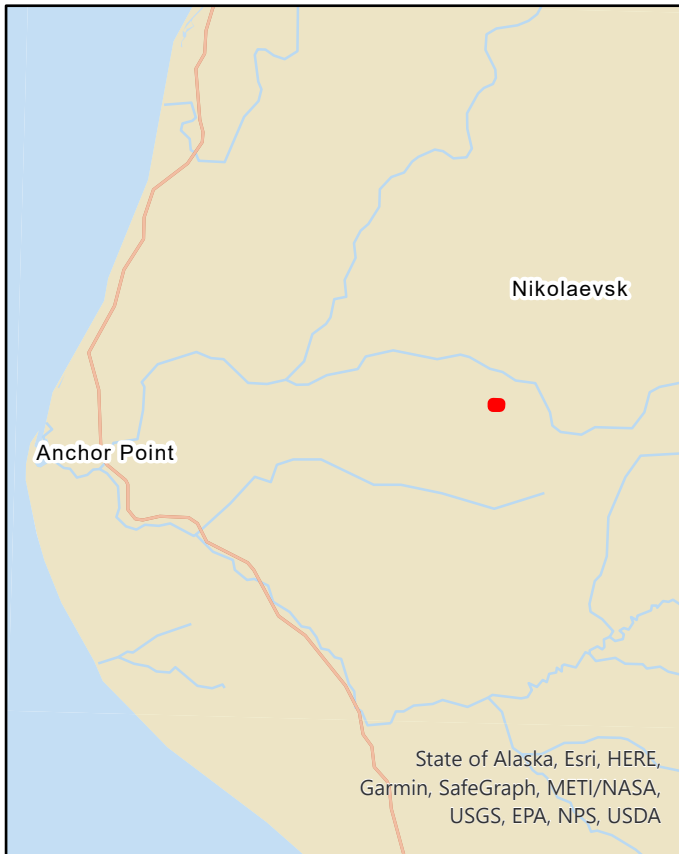
PARCEL NO. 165-201-57

Anchor Point

Reason for Retention:
Wetland Protection

Recommended
Classification:
Preservation

Acres: 4.35 +/-



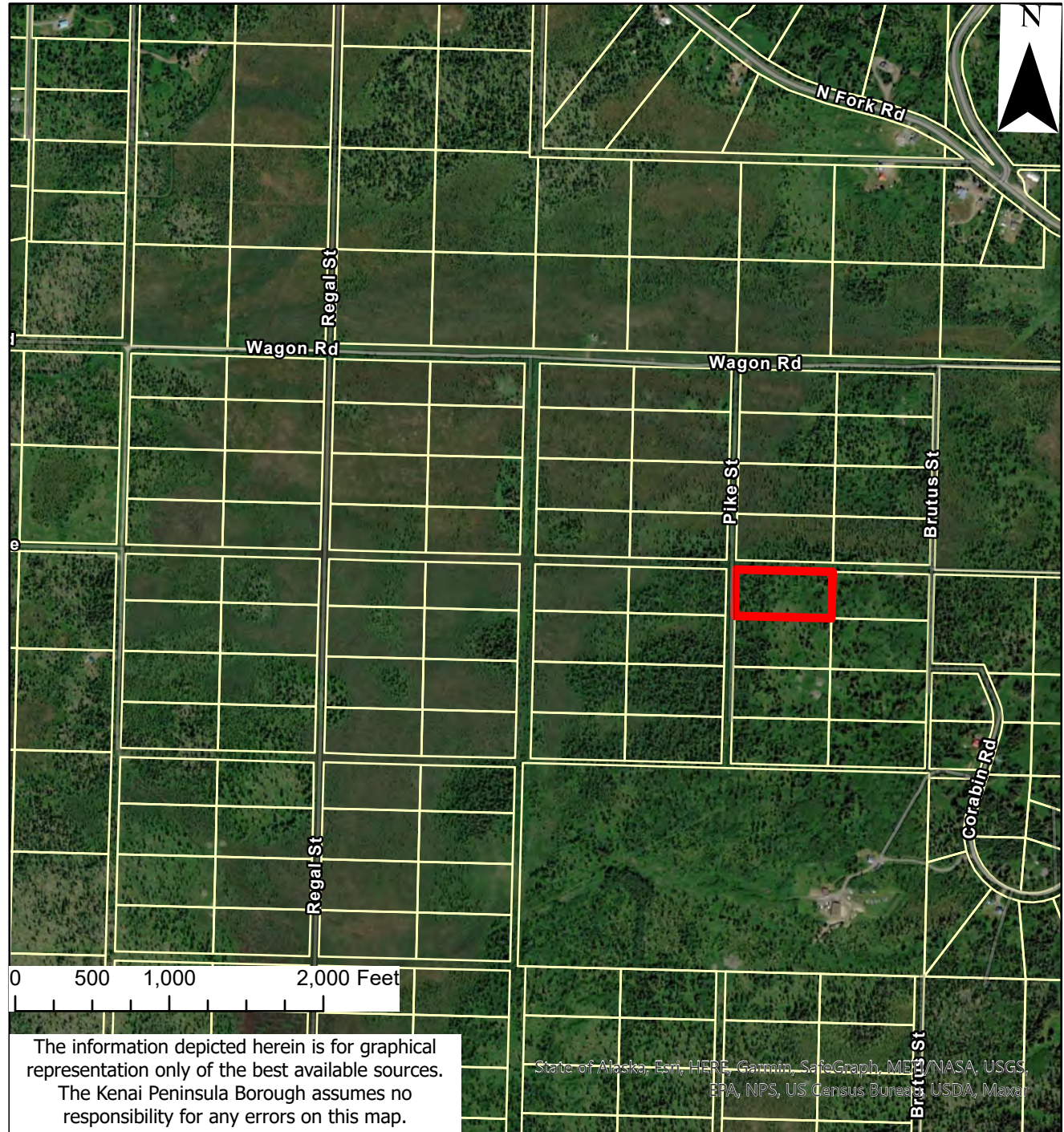
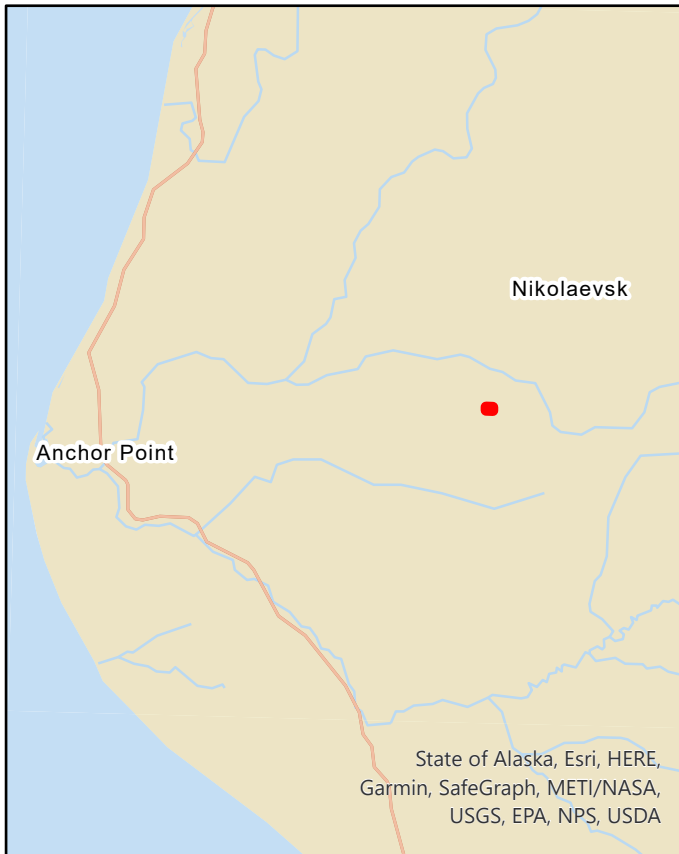
PARCEL NO. 165-201-59

Anchor Point

Reason for Retention:
Wetland Protection

Recommended
Classification:
Preservation

Acres: 4.35 +/-



The information depicted herein is for graphical representation only of the best available sources. The Kenai Peninsula Borough assumes no responsibility for any errors on this map.

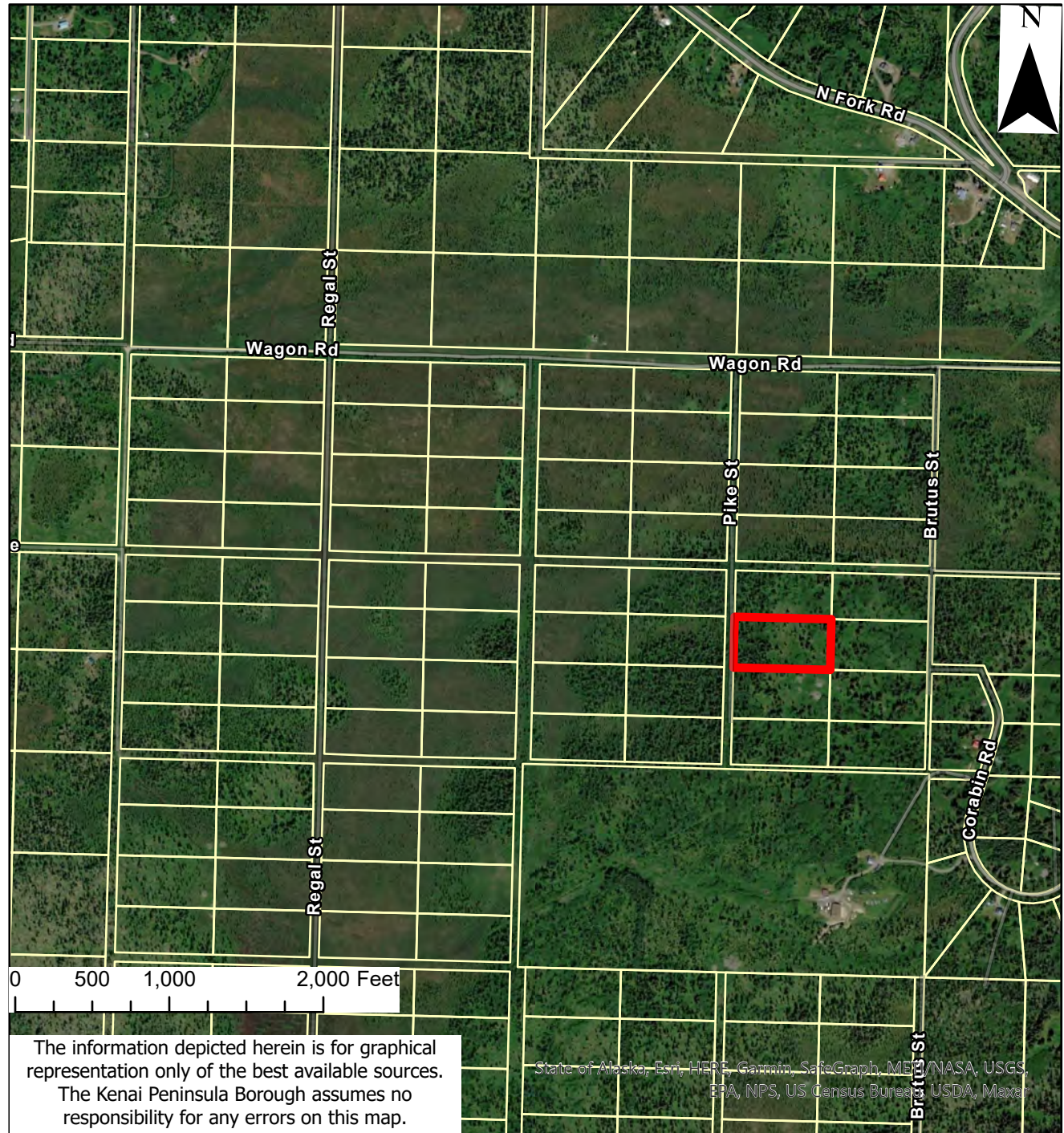
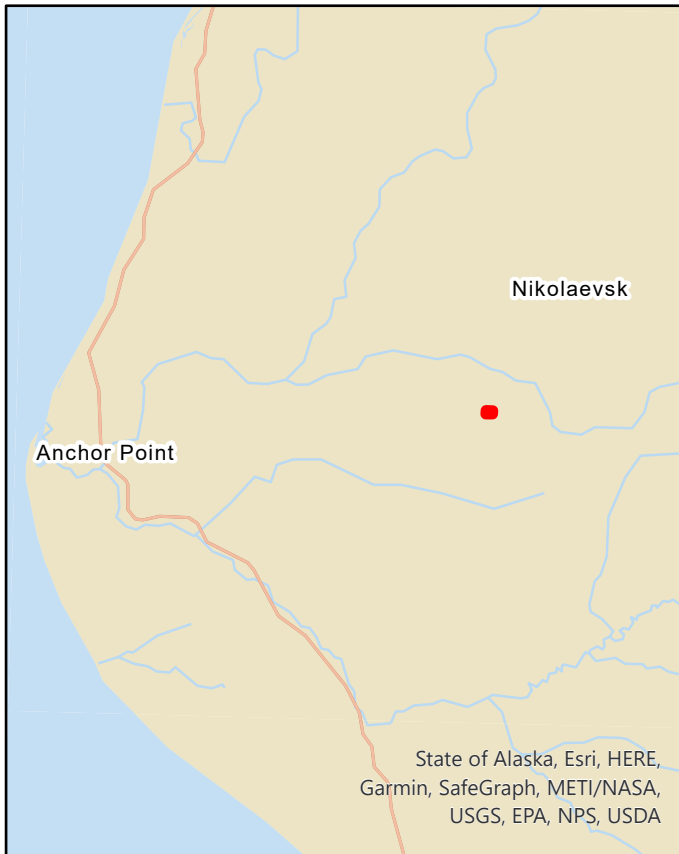
PARCEL NO. 165-201-60

Anchor Point

Reason for Retention:
Wetland Protection

Recommended
Classification:
Preservation

Acres: 4.78 +/-



The information depicted herein is for graphical representation only of the best available sources. The Kenai Peninsula Borough assumes no responsibility for any errors on this map.

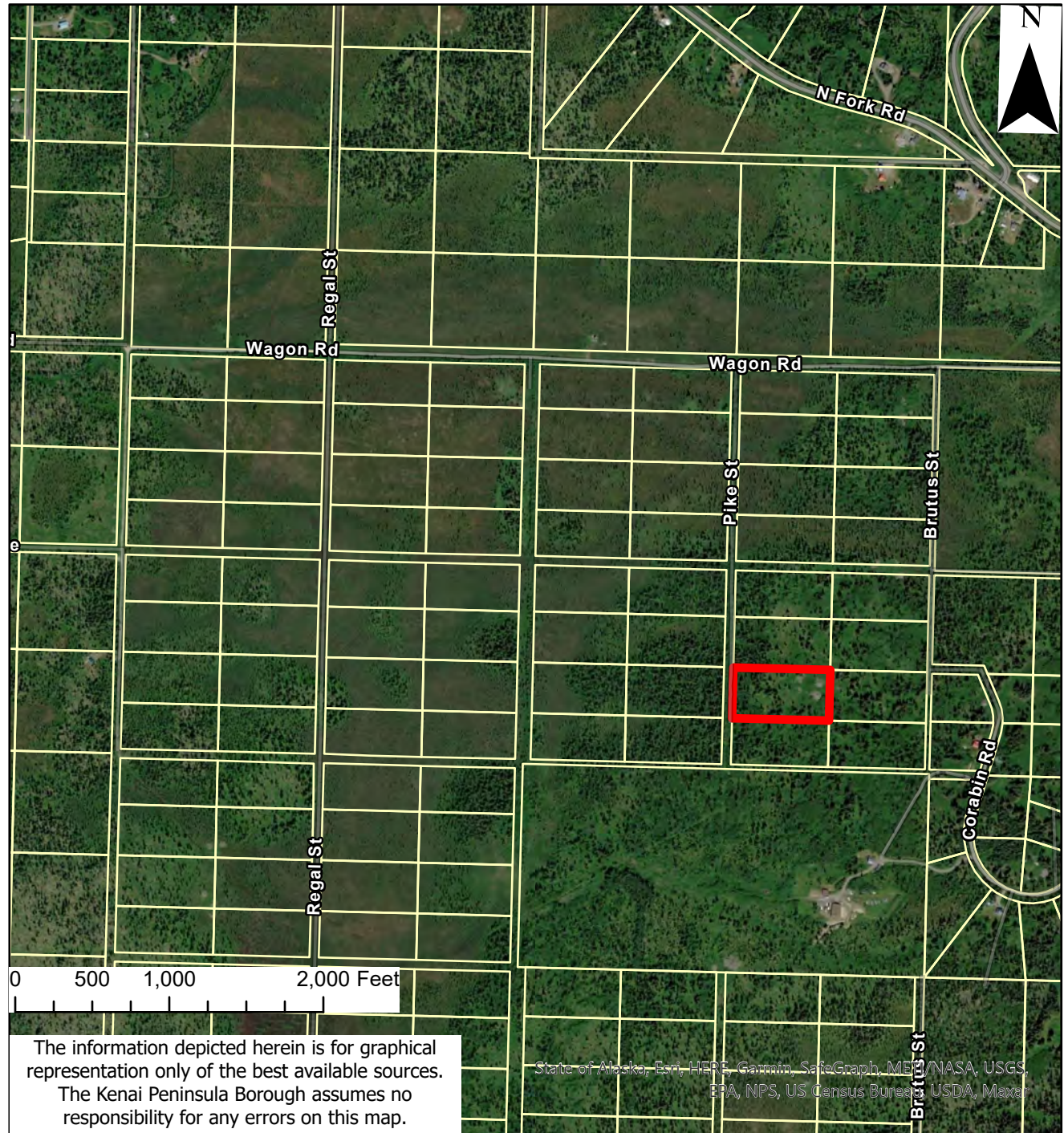
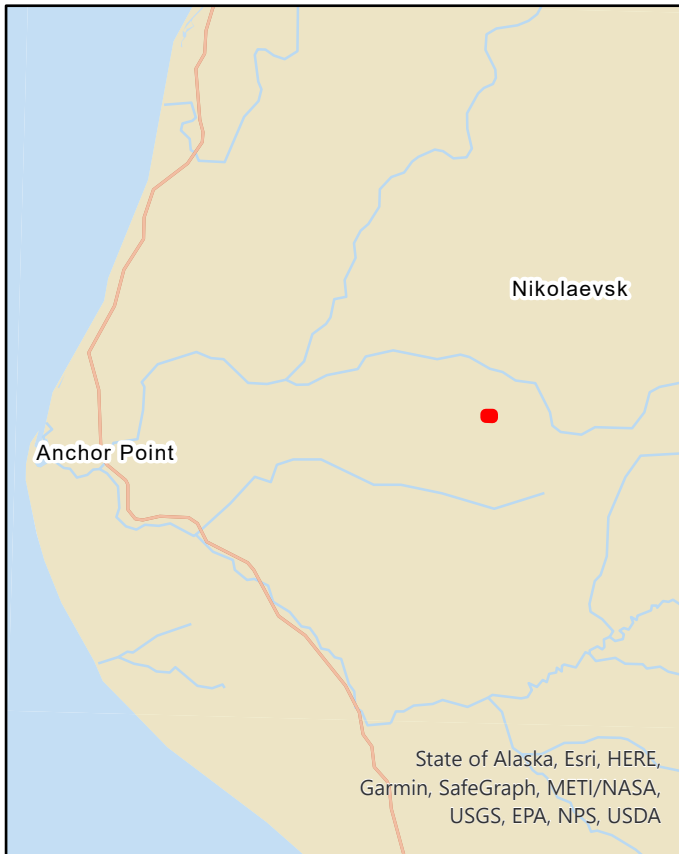
PARCEL NO. 165-201-61

Anchor Point

Reason for Retention:
Wetland Protection

Recommended
Classification:
Preservation

Acres: 4.78 +/-



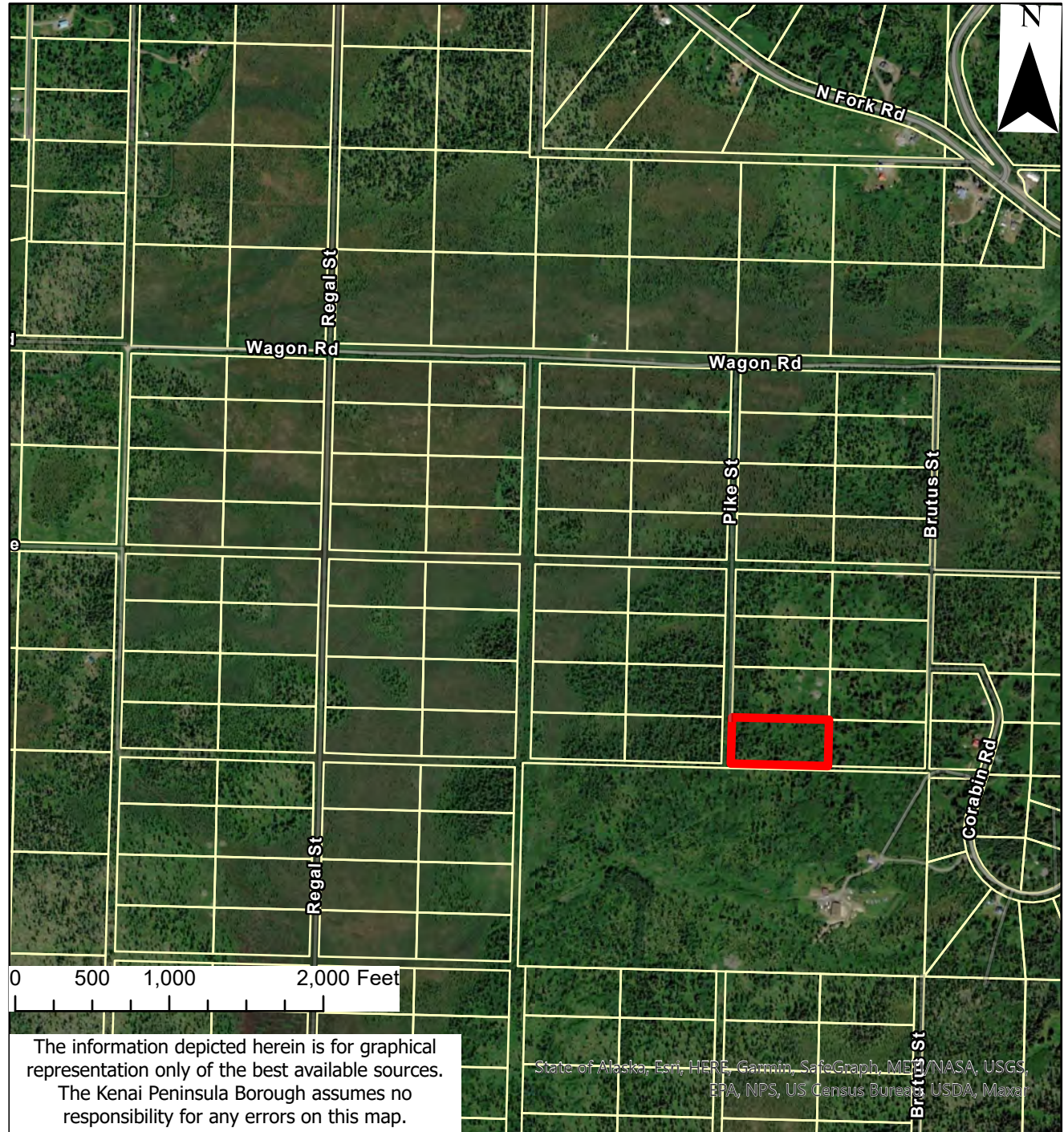
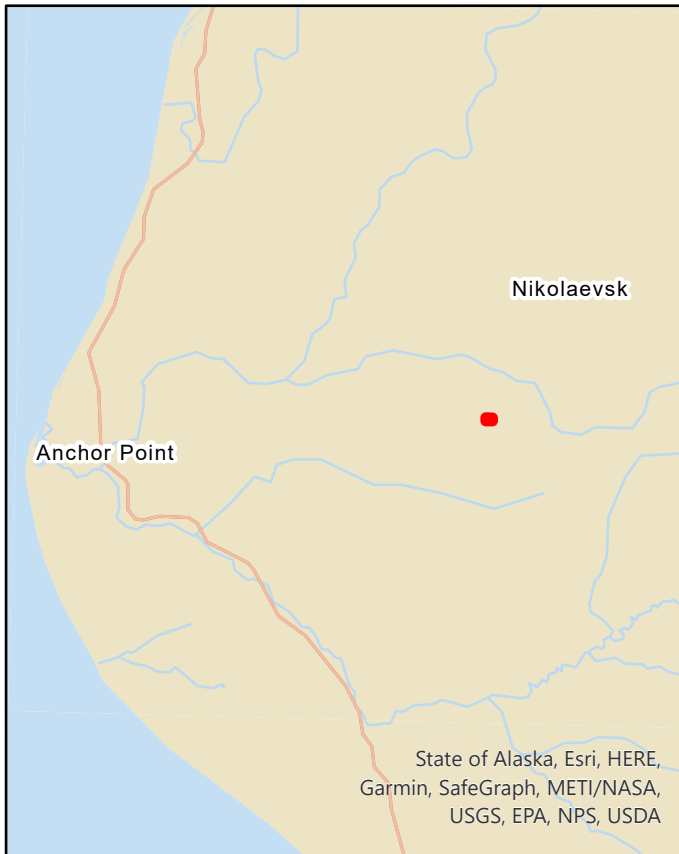
PARCEL NO. 165-201-62

Anchor Point

Reason for Retention:
Wetland Protection

Recommended
Classification:
Preservation

Acres: 4.35+/-



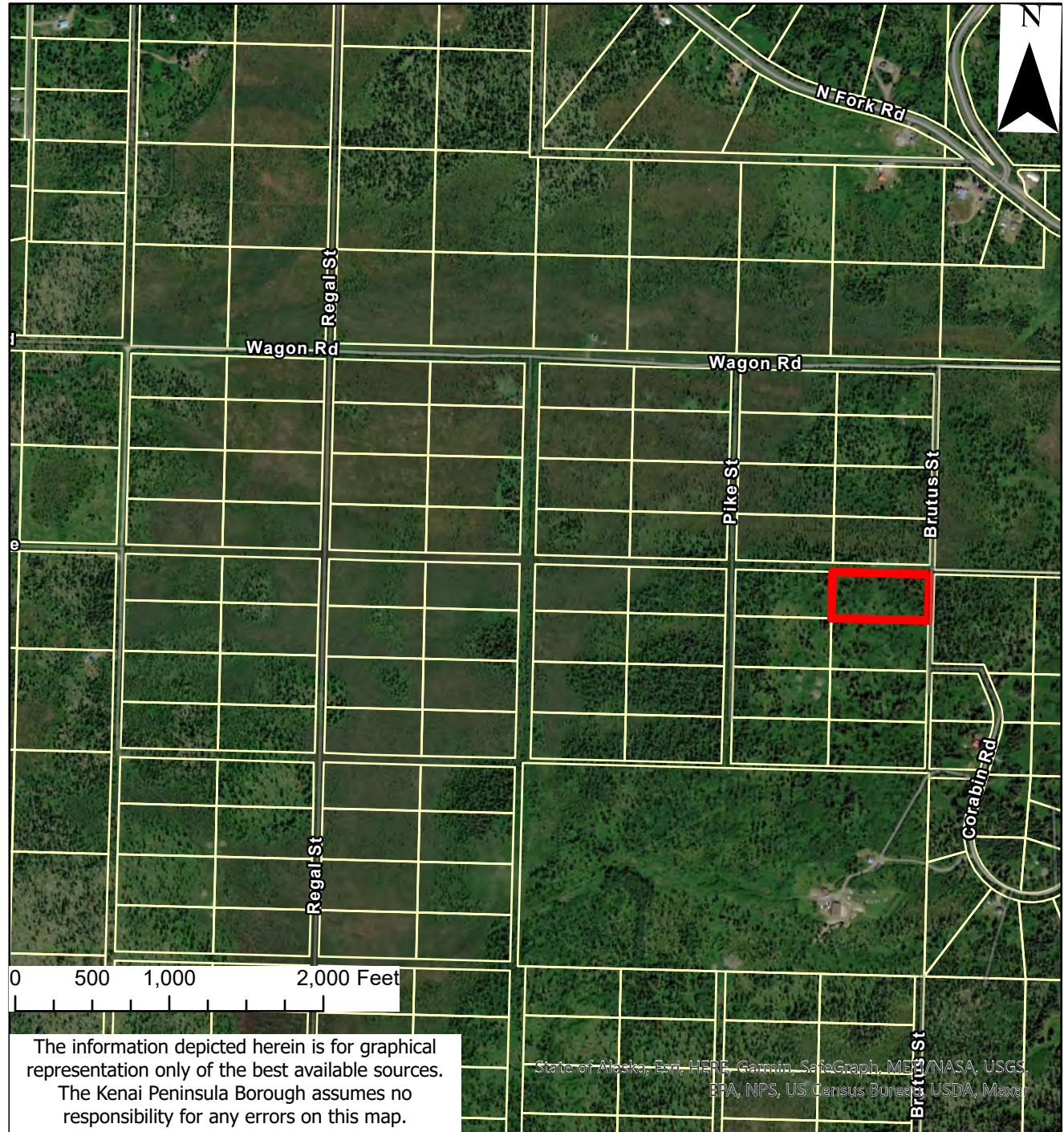
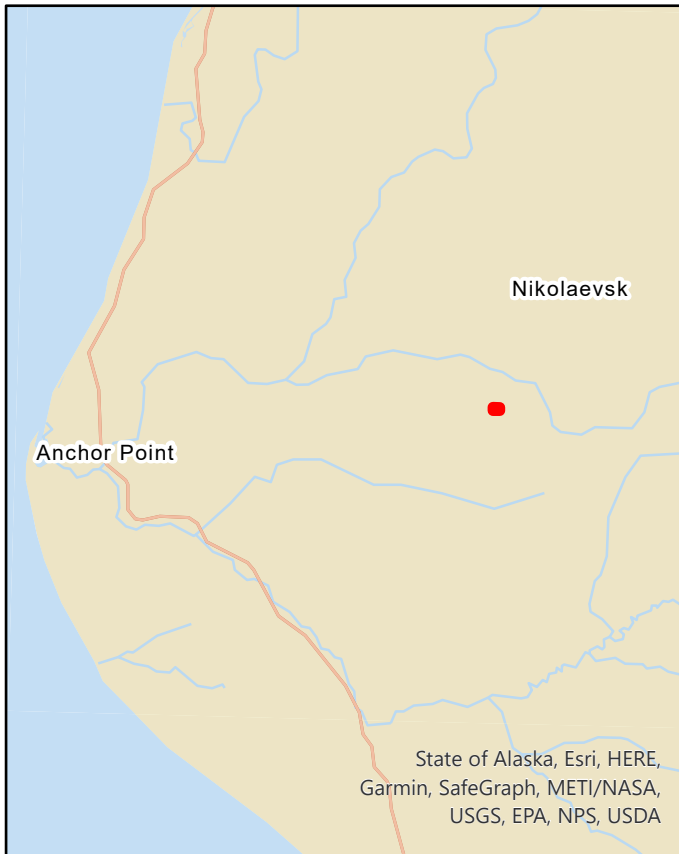
PARCEL NO. 165-201-63

Anchor Point

Reason for Retention:
Wetland Protection

Recommended
Classification:
Preservation

Acres: 4.35+/-



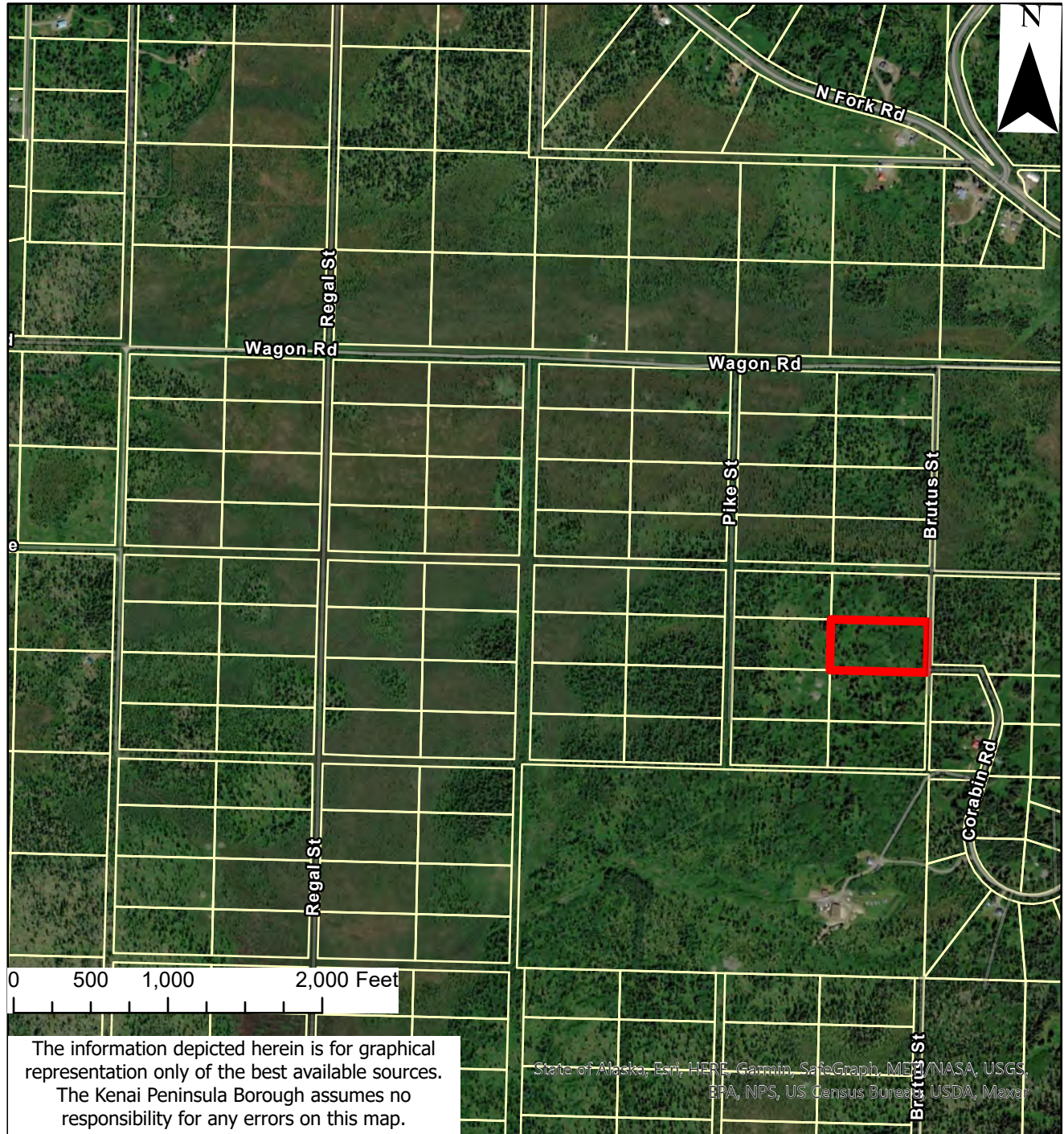
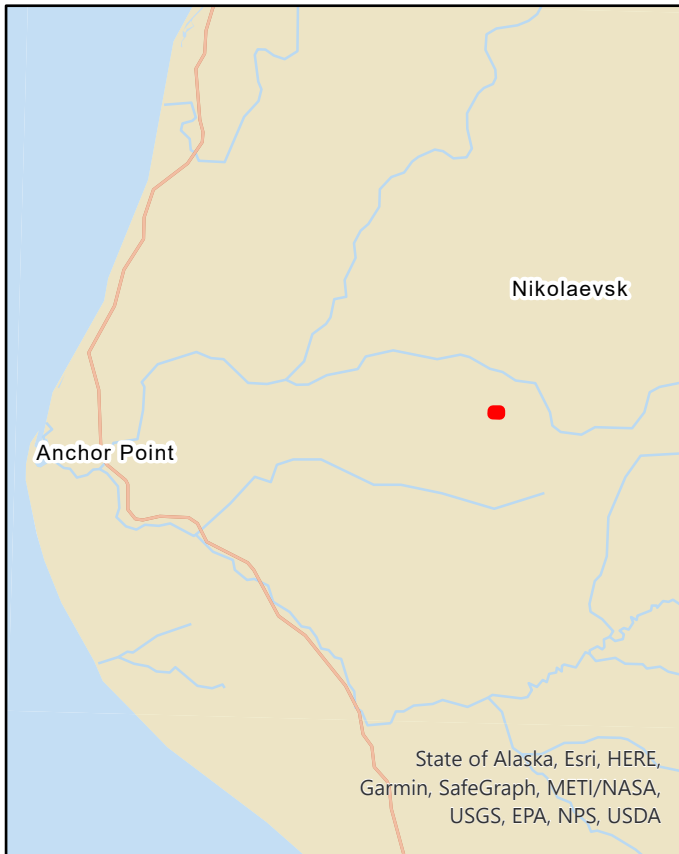
PARCEL NO. 165-201-64

Anchor Point

Reason for Retention:
Wetland Protection

Recommended
Classification:
Preservation

Acres: 4.78+/-



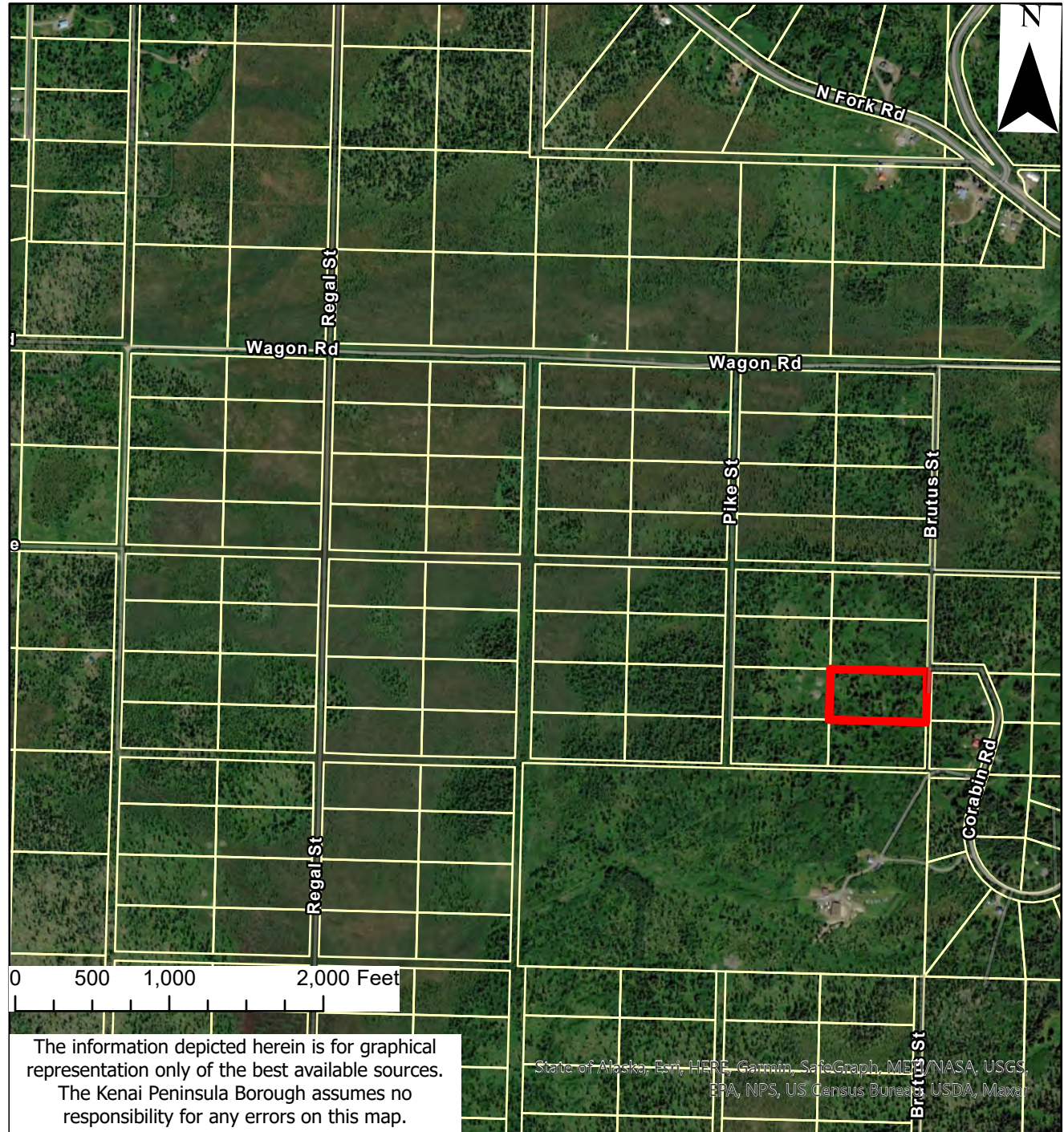
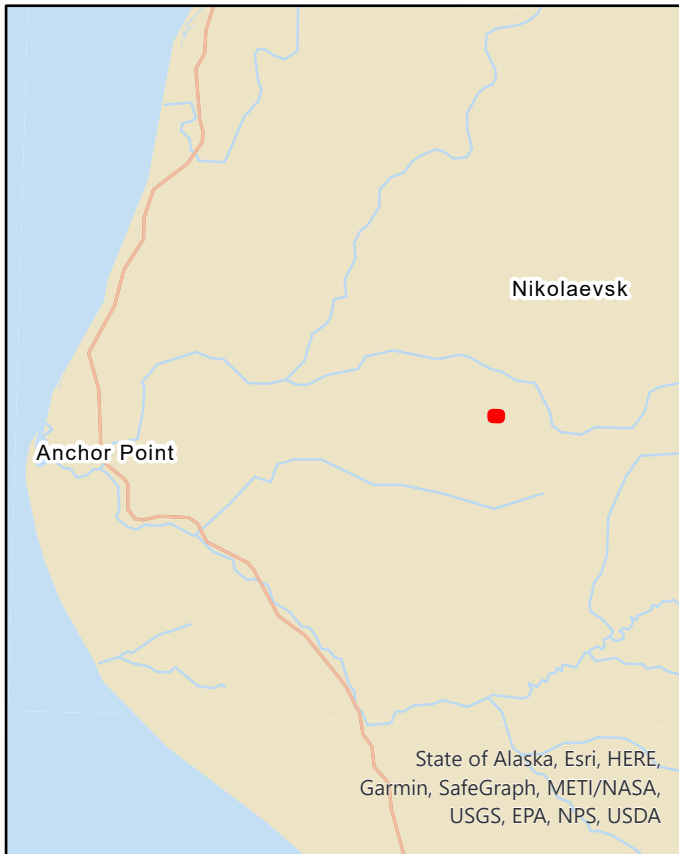
PARCEL NO. 165-201-65

Anchor Point

Reason for Retention:
Wetland Protection

Recommended
Classification:
Preservation

Acres: 4.78+/-



The information depicted herein is for graphical representation only of the best available sources. The Kenai Peninsula Borough assumes no responsibility for any errors on this map.

State of Alaska, Esri, HERE, Garmin, SafeGraph, METI/NASA, USGS, EPA, NPS, US Census Bureau, USDA, Maxar

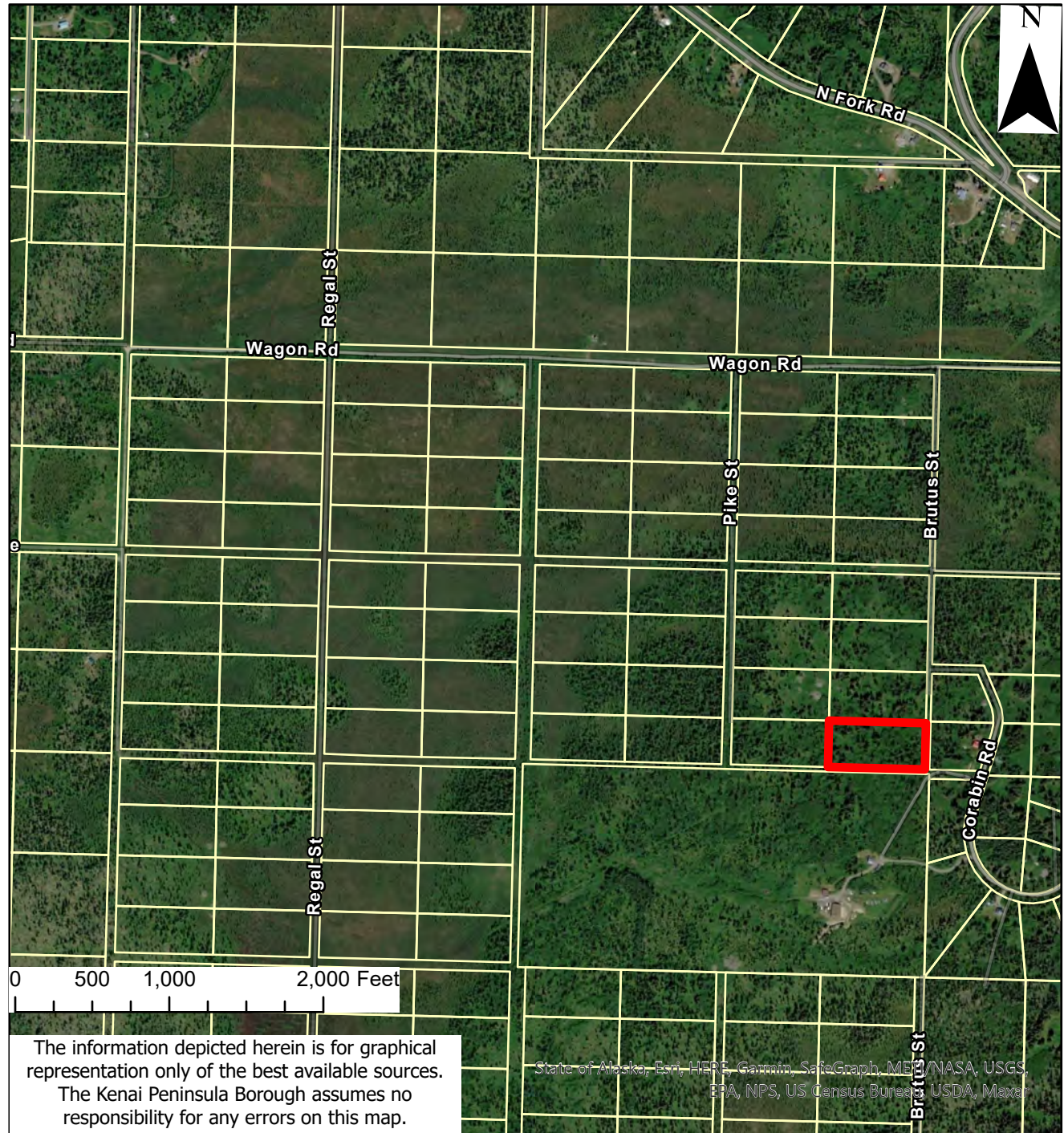
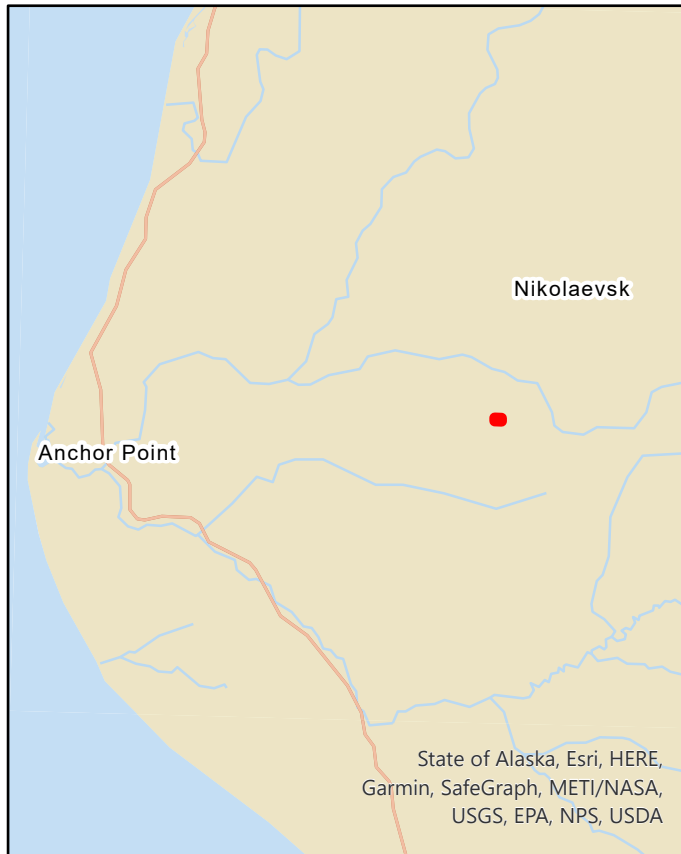
PARCEL NO. 165-201-66

Anchor Point

Reason for Retention:
Wetland Protection

Recommended
Classification:
Preservation

Acres: 4.35+/-



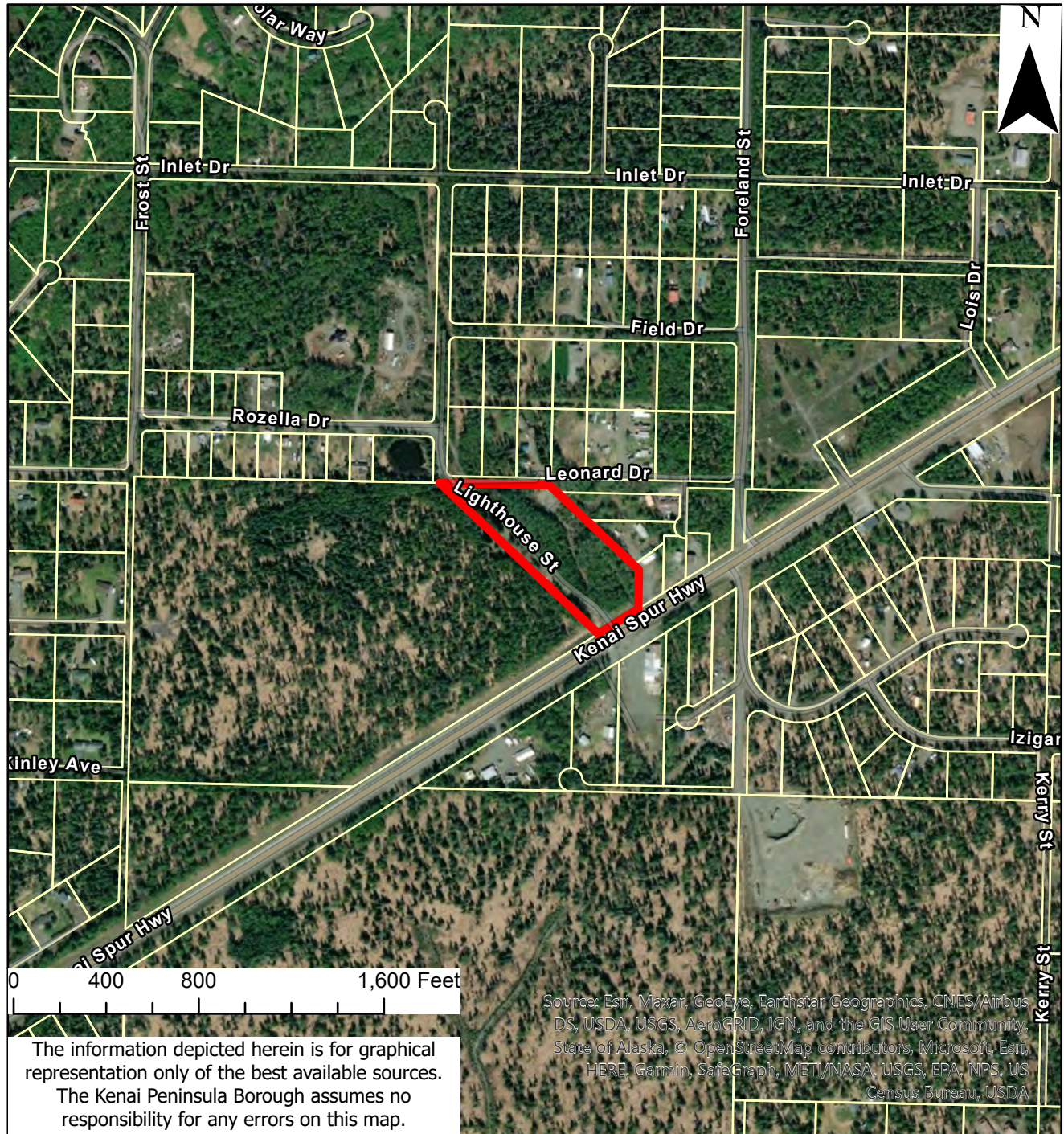
PARCEL NO. 012-210-21

Nikiski

Reason for Retention:
Lighthouse Street

Recommended
Classification:
Utility/Transportation

Acres: 5.12 +/-



The information depicted herein is for graphical representation only of the best available sources. The Kenai Peninsula Borough assumes no responsibility for any errors on this map.

Source: Esri, Maxar, GeoEye, Earthstar Geographics, CNES/Airbus DS, USDA, USGS, AeroGRID, IGN, and the GIS User Community, State of Alaska, © OpenStreetMap contributors, Microsoft, Esri, HERE, Garmin, SafeGraph, METI/NASA, USGS, EPA, NPS, US Census Bureau, USDA