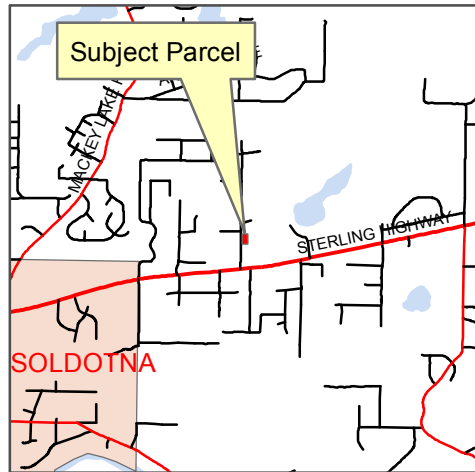





Kenai Peninsula Borough Planning Commission Meeting, August 8, 2016
Recommendation on State Application for Marijuana Establishment License

KPB Parcel ID: 058-290-15
Applicant: Croy's Enterprises, LLC
Property Owner: James Michael Harris



LEGEND

Legend

-  1,000-foot Parcel Radius
-  Subject Property
-  Parcel owned by religious organization

Radius shown depicts the radius from the parcel boundaries. KPB 7.30 states that the distance must be measured by the shortest pedestrian route. If there were relevant facilities within the 500-foot or 1,000-foot radius, the shortest pedestrian path would be shown and measured.

0 250 500 Feet



Date: 7/27/2016

The information depicted hereon is a graphical representation only of best available sources. The Kenai Peninsula Borough assumes no responsibility for any errors on this map.

