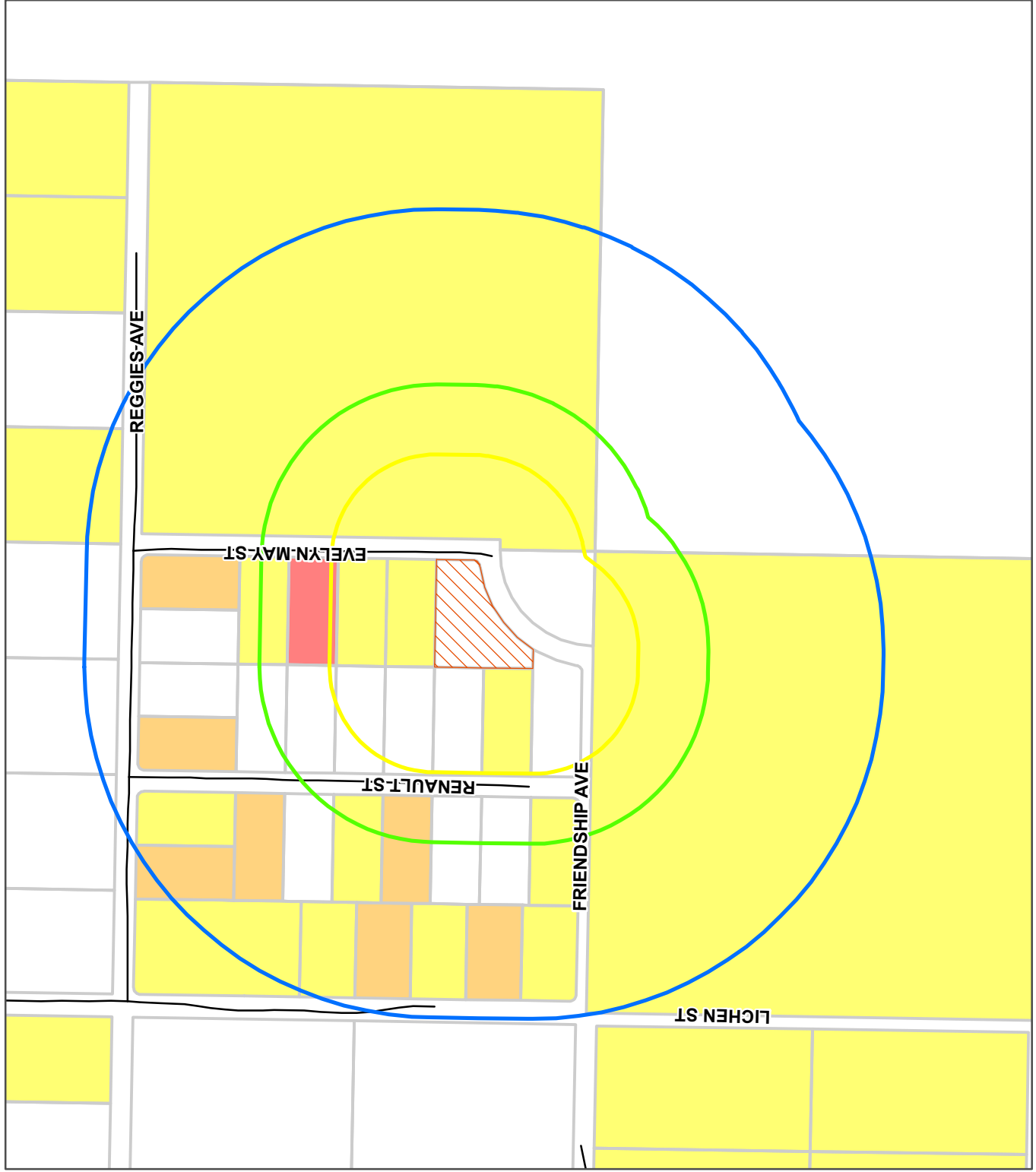
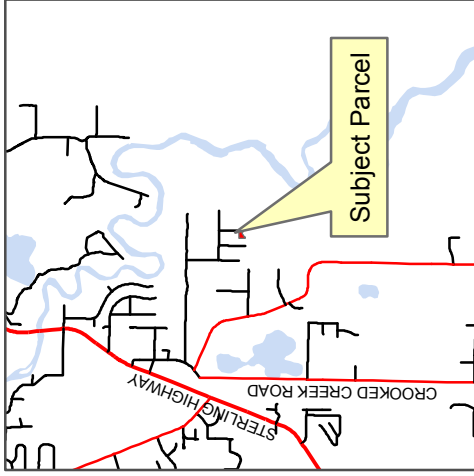











Kenai Peninsula Borough Planning Commission Meeting, February 12, 2018
Assembly Meeting, February 20, 2018
Recommendation on State Application for Marijuana Establishment License

KPB Parcel ID: 137-230-59
Applicant: Athea's Morning Bear Cultivation



LEGEND

-  Subject Property
-  1000-foot Parcel Radius
-  500-foot Parcel Radius
-  300-foot Notification Area
-  Vacant
-  Residential
-  Commercial
-  Institutional
-  Accessory Building

Radius shown depicts the radius from the parcel boundaries. KPB 7.30 states that the distance must be measured by the shortest pedestrian route. If there were relevant facilities within the 500-foot or 1,000-foot radius, the shortest pedestrian path would be shown and measured.

0 250 500 Feet

Date: 1/23/2018

The information depicted hereon is a graphical representation only of best available sources. The Kenai Peninsula Borough assumes no responsibility for any errors on this map.