

# CERTIFICATE OF CLERK


## Publication and Posting of Public Hearing Notice


I, Johni Blankenship, Borough Clerk of the Kenai Peninsula Borough, Alaska, do hereby certify that on June 1, 2015, I sent or caused to be sent to the *Peninsula Clarion*, the *Homer News*, and the *Seward Journal* a copy of the attached:

✓ Notice of Public Hearing: Ordinance 2015-14  
\_\_\_\_\_

and that I requested a publication date of June 3 and June 10, 2015 (Seward Journal) and June 4 and June 11, 2015 (Peninsula Clarion, and Homer News) for all above notices.

Dated this 1<sup>st</sup> day of June, 2015.



  
\_\_\_\_\_  
Johni Blankenship, MMC, Borough Clerk

KPB 21.04.020


# CERTIFICATE OF CLERK

## Certificate of Mailing

### Public Hearing Notice to Property Owners Ordinance 2015-14

I, Johni Blankenship, Clerk of the Kenai Peninsula Borough, Alaska, do hereby certify that on the 3rd day of June, 2015, I mailed or caused to be mailed the notice of public hearing to the property owners of record, as provided for in KPB 21.04.020, as attached.

Dated this 4th day of June, 2015.



  
Johni Blankenship, MMC  
Borough Clerk

KPB 21.04.020



## **KENAI PENINSULA BOROUGH**

144 North Binkley Street • Soldotna, Alaska 99669-7520

**PHONE:** (907) 714-2160 • **FAX:** (907) 714-2388

*Toll-free within the Borough: 1-800-478-4441*

[www.borough.kenai.ak.us](http://www.borough.kenai.ak.us)

**JOHNI BLANKENSHIP, MMC  
BOROUGH CLERK**

«owners»

«address»

«CITY» «STATE» «ZIPCODE» «COUNTRY»

**PIN: «parcels»**

### **KENAI PENINSULA BOROUGH ASSEMBLY NOTICE OF PUBLIC HEARING**

This public hearing notice may affect the property identified by the Parcel Identification Number (PIN) listed above.

**Ordinance Title:** Ordinance 2015-14: Amending KPB Chapter 21.18 to Repeal the Kenai River, Major Waters, West, South, and North Districts and Add the Kenai River Watershed District and Kasilof River Watershed District (Bagley, Ogle, Wolf)

**Summary:** This ordinance proposes to amend KPB 21.18 by deletion of the five current districts known as the Kenai River District, the Major Waters District, West District, North District and South District. Instead it proposes two districts which contain water in the current districts that are within the Kenai River and Kasilof River watersheds. The changes made by the Anadromous Fish Habitat Protection Task Force resulting in the enactment of ordinance 2013-18 are not proposed to be changed by this ordinance, with the exception of regulating fewer waters.

- Remove the Habitat Protection District designations provided to anadromous waterways within the Kenai Peninsula Borough by the following previously adopted ordinance:
  1. Ordinance 2013-18 for protection of all anadromous water bodies, with specific exceptions for braided channels or tidal-influenced lagoons, within the municipal boundaries of the Kenai Peninsula Borough which are both identified and substantiated in the "Atlas and Catalogue of Waters Important for Spawning, Rearing, or Migration of Anadromous Fish", published by the Alaska Department of Fish and Game for districts known as: Kenai River, Major Waters, West, South, and North Districts;
- Redefine the Kenai River as the main stem of the river from and including Kenai Lake and Skilak Lake terminating at the Warren Ames Bridge;
- Redefine the Kasilof River as the main stem, including Tustumena Lake and all sloughs, channels boat basins, distributaries, lakes, and lagoons, terminating at the east-wide ¼ section line of Section 12, Township 3 North, Range 12 West, Seward Meridian, Alaska.

Pursuant to KPB 21.04.020.B, this notice is being sent to landowners or leaseholders of property who may be affected by this change. All members of the public are invited to comment.


**Legal and Common Description of Property Proposed for Removal from the Habitat Protection District:** The area 50 feet upland of the ordinary or mean high water line of the waterbodies listed in KPB 21.18.025(A) and in the "Atlas and Catalogue of Waters Important for Spawning, Rearing, or Migration of Anadromous Fish", published by the Alaska Department of Fish and Game, within the municipal boundaries of the Kenai Peninsula Borough, AK, excluding the Kenai River upstream of the Warren Ames Bridge and its tributaries currently listed in KPB 21.18.025(A) and the Kasilof River from and including Tustumena Lake to the east-west ¼ line of Section 12, T3N, R12W, S.M. AK and its tributaries currently listed in KPB 21.18.025(A).

A copy of this ordinance is available from the borough clerk's office or on the KPB website at: <http://kpb.legistar.com>

**Public Hearing:** A hearing will be held by the Kenai Peninsula Borough Assembly regarding adoption of the ordinance on **Tuesday, June 16, 2015**, commencing at 6:00 p.m. The meeting will be held in the assembly chambers of the borough administration building located at 144 N. Binkley Street, Soldotna, Alaska.

**Public Comment:** Those wishing to comment may come to the above meeting to give testimony or may submit a written statement addressed to the Assembly President, 144 N. Binkley, Soldotna, Alaska 99669. A statement addressed to the Assembly President may also be emailed to: [jblankenship@kpb.us](mailto:jblankenship@kpb.us) or faxed to (907) 714-2388. **Please provide written statements by Friday, June 12, 2015.**

For additional information, please call the Gilman River Center at (907) 714-2461.



Johni Blankenship, MMC  
Borough Clerk

**KENAI PENINSULA BOROUGH ASSEMBLY  
NOTICE OF PUBLIC HEARINGS**

**NOTICE IS HEREBY GIVEN** that the Kenai Peninsula Borough Assembly will conduct public hearing on **Tuesday, June 16, 2015** at 6:00 p.m., or as soon thereafter as business permits in the Borough Assembly Chambers located at 144 N. Binkley Street, Soldotna, to receive public testimony on **Ordinance 2015-14**: Amending KPB Chapter 21.18 to Repeal The Kenai River, Major Waters, West, South, And North Districts And Add The Kenai River Watershed District And Kasilof River Watershed District (Bagley, Ogle, Wolf)

**SUMMARY:** This ordinance proposes to amend KPB 21.18 by deletion of the five current districts known as the Kenai River District, the Major Waters District, West District, North District and South District. Instead it proposes two districts which contain water in the current districts that are within the Kenai River and Kasilof River watersheds. The changes made by the Anadromous Fish Habitat Protection Task Force resulting in the enactment of ordinance 2013-18 are not proposed to be changed by this ordinance, with the exception of regulating fewer waters.

- Remove the Habitat Protection District designations provided to anadromous waterways within the Kenai Peninsula Borough by the following previously adopted ordinance:
  1. Ordinance 2013-18 for protection of all anadromous water bodies, with specific exceptions for braided channels or tidal-influenced lagoons, within the municipal boundaries of the Kenai Peninsula Borough which are both identified and substantiated in the "Atlas and Catalogue of Waters Important for Spawning, Rearing, or Migration of Anadromous Fish", published by the Alaska Department of Fish and Game for districts known as: Kenai River, Major Waters, West, South, and North Districts;
- Redefine the Kenai River as the main stem of the river from and including Kenai Lake and Skilak Lake terminating at the Warren Ames Bridge;
- Redefine the Kasilof River as the main stem, including Tustumena Lake and all sloughs, channels boat basins, distributaries, lakes, and lagoons, terminating at the east-wide ¼ section line of Section 12, Township 3 North, Range 12 West, Seward Meridian, Alaska.

A copy of this ordinance is available from the borough clerk's office or on the KPB website at: <http://kpb.legistar.com>

**LOCATION:** Legal and Common Description of Property Proposed for Removal from the Habitat Protection District: The area 50 feet upland of the ordinary or mean high water line of the waterbodies listed in KPB 21.18.025(A) and in the "Atlas and Catalogue of Waters Important for Spawning, Rearing, or Migration of Anadromous Fish", published by the Alaska Department of Fish and Game, within the municipal boundaries of the Kenai Peninsula Borough, AK, excluding the Kenai River upstream of the Warren Ames Bridge and its tributaries currently listed in KPB 21.18.025(A) and the Kasilof River from and including Tustumena Lake to the east-west ¼ line of Section 12, T3N, R12W, S.M. AK and its tributaries currently listed in KPB 21.18.025(A).

**PUBLIC HEARING:** A hearing will be held by the Kenai Peninsula Borough Assembly regarding adoption of the ordinance on Tuesday, June 16, 2015, commencing at 6:00 p.m. The meeting will be held in the assembly chambers of the borough administration building located at 144 N. Binkley Street, Soldotna, Alaska.

**PUBLIC COMMENT:** Those wishing to comment may come to the above meeting to give testimony or may submit a written statement addressed to the Assembly President, 144 N. Binkley, Soldotna, Alaska 99669. A statement addressed to the Assembly President may also be emailed to: [jblankenship@kpb.us](mailto:jblankenship@kpb.us) or faxed to (907) 714-2388. Please provide written statements by Friday, June 12, 2015.

For additional information, please call the Gilman River Center at (907) 714-2461.

Johni Blankenship, MMC  
Borough Clerk

*KPB 21.04.020*

**KENAI PENINSULA BOROUGH ASSEMBLY  
NOTICE OF PUBLIC HEARINGS**

**NOTICE IS HEREBY GIVEN** that the Kenai Peninsula Borough Assembly will conduct public hearing on **Tuesday, June 16, 2015** at 6:00 p.m., or as soon thereafter as business permits in the Borough Assembly Chambers located at 144 N. Binkley Street, Soldotna, to receive public testimony on **Ordinance 2015-14**: Amending KPB Chapter 21.18 to Repeal The Kenai River, Major Waters, West, South, And North Districts And Add The Kenai River Watershed District And Kasilof River Watershed District (Bagley, Ogle, Wolf)

**SUMMARY:** This ordinance proposes to amend KPB 21.18 by deletion of the five current districts known as the Kenai River District, the Major Waters District, West District, North District and South District. Instead it proposes two districts which contain water in the current districts that are within the Kenai River and Kasilof River watersheds. The changes made by the Anadromous Fish Habitat Protection Task Force resulting in the enactment of ordinance 2013-18 are not proposed to be changed by this ordinance, with the exception of regulating fewer waters.

- Remove the Habitat Protection District designations provided to anadromous waterways within the Kenai Peninsula Borough by the following previously adopted ordinance:
  1. Ordinance 2013-18 for protection of all anadromous water bodies, with specific exceptions for braided channels or tidal-influenced lagoons, within the municipal boundaries of the Kenai Peninsula Borough which are both identified and substantiated in the "Atlas and Catalogue of Waters Important for Spawning, Rearing, or Migration of Anadromous Fish", published by the Alaska Department of Fish and Game for districts known as: Kenai River, Major Waters, West, South, and North Districts;
- Redefine the Kenai River as the main stem of the river from and including Kenai Lake and Skilak Lake terminating at the Warren Ames Bridge;
- Redefine the Kasilof River as the main stem, including Tustumena Lake and all sloughs, channels boat basins, distributaries, lakes, and lagoons, terminating at the east-wide ¼ section line of Section 12, Township 3 North, Range 12 West, Seward Meridian, Alaska.

Pursuant to KPB 21.04.020.B, this notice is being sent to landowners or leaseholders of property who may be affected by this change. All members of the public are invited to comment.

A copy of this ordinance is available from the borough clerk's office or on the KPB website at: <http://kpb.legistar.com>

**LOCATION:** Legal and Common Description of Property Proposed for Removal from the Habitat Protection District: The area 50 feet upland of the ordinary or mean high water line of the waterbodies listed in KPB 21.18.025(A) and in the "Atlas and Catalogue of Waters Important for Spawning, Rearing, or Migration of Anadromous Fish", published by the Alaska Department of Fish and Game, within the municipal boundaries of the Kenai Peninsula Borough, AK, excluding the Kenai River upstream of the Warren Ames Bridge and its tributaries currently listed in KPB 21.18.025(A) and the Kasilof River from and including Tustumena Lake to the east-west ¼ line of Section 12, T3N, R12W, S.M. AK and its tributaries currently listed in KPB 21.18.025(A).

**PUBLIC HEARING:** A hearing will be held by the Kenai Peninsula Borough Assembly regarding adoption of the ordinance on Tuesday, June 16, 2015, commencing at 6:00 p.m. The meeting will be held in the assembly chambers of the borough administration building located at 144 N. Binkley Street, Soldotna, Alaska.

**PUBLIC COMMENT:** Those wishing to comment may come to the above meeting to give testimony or may submit a written statement addressed to the Assembly President, 144 N. Binkley, Soldotna, Alaska 99669. A statement addressed to the Assembly President may also be emailed to: [jblankenship@kpb.us](mailto:jblankenship@kpb.us) or faxed to (907) 714-2388. Please provide written statements by Friday, June 12, 2015.

For additional information, please call the Gilman River Center at (907) 714-2461.

Johni Blankenship, MMC  
Borough Clerk