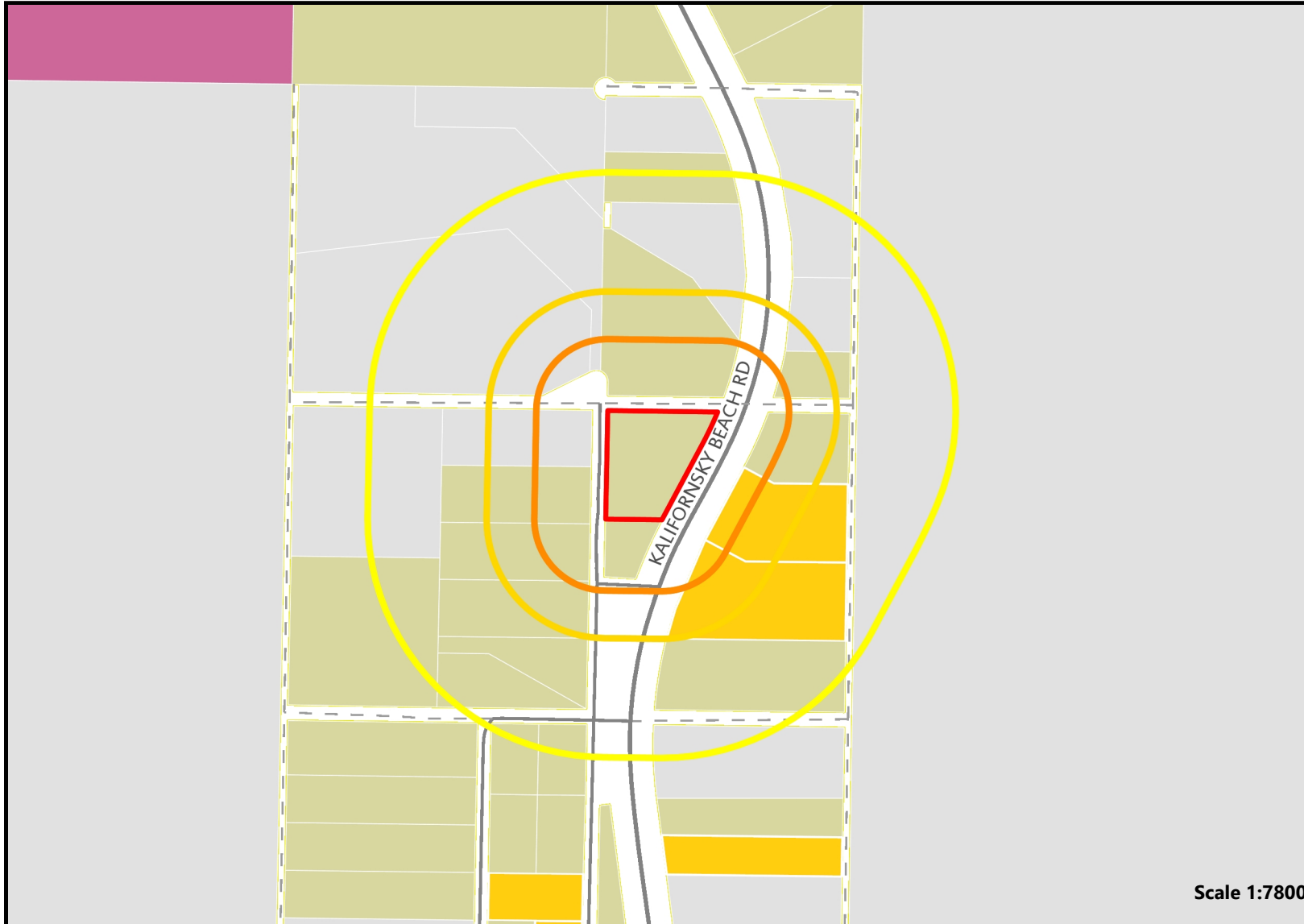




Applicant: Redoubt Reeper

KPB Parcel ID: 13335016

Adjacent Land Use Map



AMCO # 29604

- 1000ft Radius
- 500ft Radius
- 300ft Notification Area
- Parcel Boundary

Land Usage in 1000ft radius

- Accessory Building  
2 parcels
- Residential  
15 parcels
- Vacant  
10 parcels

Scale 1:7800

Vicinity



Radii shown depict the distance from the parcel boundaries. KPB 7.30 states that the distance must be measured by the shortest pedestrian route. If there were relevant facilities within the 500-foot or 1,000-foot radius, the shortest pedestrian path would be measured and depicted here.





**Applicant: Redoubt Reefer**

**KPB Parcel ID: 13335016**

**Aerial Imagery Map**



-  Parcel Boundary
-  All Other Parcels

Scale 1:7800

**Vicinity**

