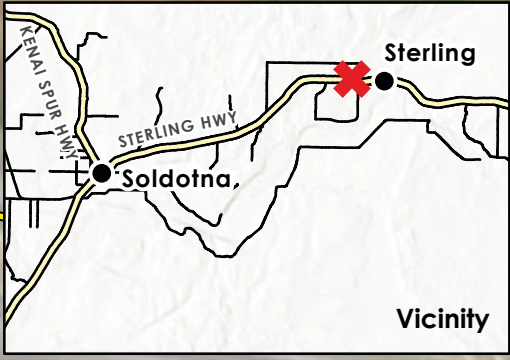




MCCALL RD




-150.800052, 60.537658



# Tower Location

## CES Station 3 - Sterling

 Tower Location

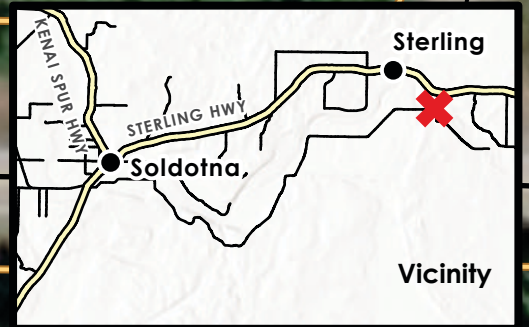
 Parcel Boundaries

0 100 US Feet





✘ -150.722869, 60.517428



# Tower Location

## CES Station 5 - Funny River

✘ Tower Location

▭ Parcel Boundaries


0 100 US Feet








# Tower Location

## Sterling Transfer Station

 Tower Location

 Parcel Boundaries

0  500 US Feet 

Funny River Solid Waste  
Existing KPB Tower

