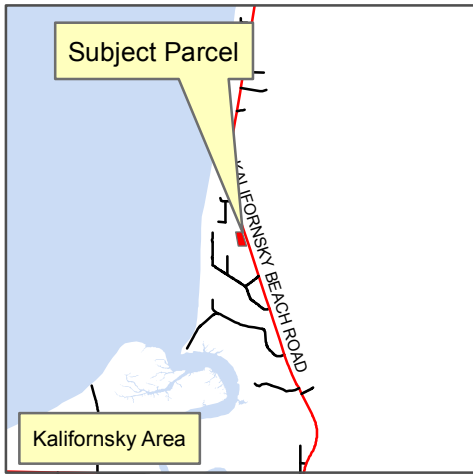


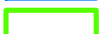







**Kenai Peninsula Borough Planning Commission Meeting, August 22, 2016  
 Recommendation on State Application for Marijuana Establishment License**

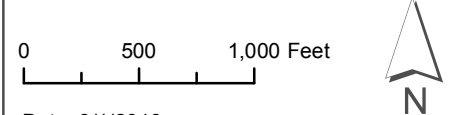
**KPB Parcel ID: 131-120-21  
 Applicant: Odin's Wagon, LLC  
 Property Owner: Zachary Bell**



**LEGEND**

- Legend**
-  Subject Property
  -  1,000-foot Parcel Radius
  -  500-foot Parcel Radius
  -  VACANT
  -  RESIDENTIAL
  -  COMMERCIAL
  -  INSTITUTIONAL
  -  ACCESSORY BUILDING

Radius shown depicts the radius from the parcel boundaries. KPB 7.30 states that the distance must be measured by the shortest pedestrian route. If there were relevant facilities within the 500-foot or 1,000-foot radius, the shortest pedestrian path would be shown and measured.



Date: 8/1/2016

The information depicted hereon is a graphical representation only of best available sources. The Kenai Peninsula Borough assumes no responsibility for any errors on this map.

