EXHIBIT A
Parcels To Be Retained For A Public Purpose

Parcel No.	Legal Description	General Location	Acres	Last Owner of Record	Reason for Retention	Recommended Classification
14405009	Lot Ten (10), McBRIDE SUBDIVISION, according to Plat No. S-22, Seward Recording District, Third Judicial District, State of Alaska. (KPB PIN 14405009)	Bear Creek	0.62	Moore, David J	Floodway	Preservation
14405010	Lot Nine (9), MCBRIDE SUBDIVISION, according to Plat No. S-22, Seward Recording District, Third Judicial District, State of Alaska. (KPB PIN 14405010)	Bear Creek	0.73	Moore, David J	Floodway	Preservation
14405011	Lot Eight (8), McBRIDE SUBDIVISION, according to Plat No. S-22, Seward Recording District, Third Judicial District, State of Alaska. (KPB PIN 14405011)	Bear Creek	0.83	Moore, David J	Floodway	Preservation
15912060	Tract Fifty-Three (53), HAPPY CREEK HOMESITES SUBDIVISION, according to Plat No. 62-711, Homer Recording District, Third Judicial District, State of Alaska. (KPB PIN 15912060)	Happy Valley	5.00	Harris, James R	Wetlands	Preservation
16532001	Tract Six (6), HAATH ACRES SUBDIVISION, according to Plat No. 76-27, Homer Recording District, Third Judicial District, State of Alaska. (KPB PIN 16532001)	Anchor Point	9.02	Bostic, Dorothy R	Wetlands	Preservation

The information depicted here is for graphical representation only of the best available sources. The Kenai Peninsula Borough assumes no responsibility for any errors on this map.

REASON FOR RETENTION: FLOODWAY

Parcel No.: 14405009
Recommended Classification: Preservation
Acres: 0.62
Legal Description:
Lot Ten (10), McBRIDE SUBDIVISION, according to Plat No. S-22, Seward Recording District, Third Judicial District, State of Alaska. (KPB PIN 14405009)

The information depicted here is for graphical representation only of the best available sources. The Kenai Peninsula Borough assumes no responsibility for any errors on this map.

REASON FOR RETENTION: FLOODWAY

Parcel No.: 14405010
Recommended Classification: Preservation
Acres: 0.73
Legal Description:
Lot Nine (9), MCBRIDE SUBDIVISION, according to Plat No. S-22, Seward Recording District, Third Judicial District, State of Alaska. (KPB PIN 14405010)

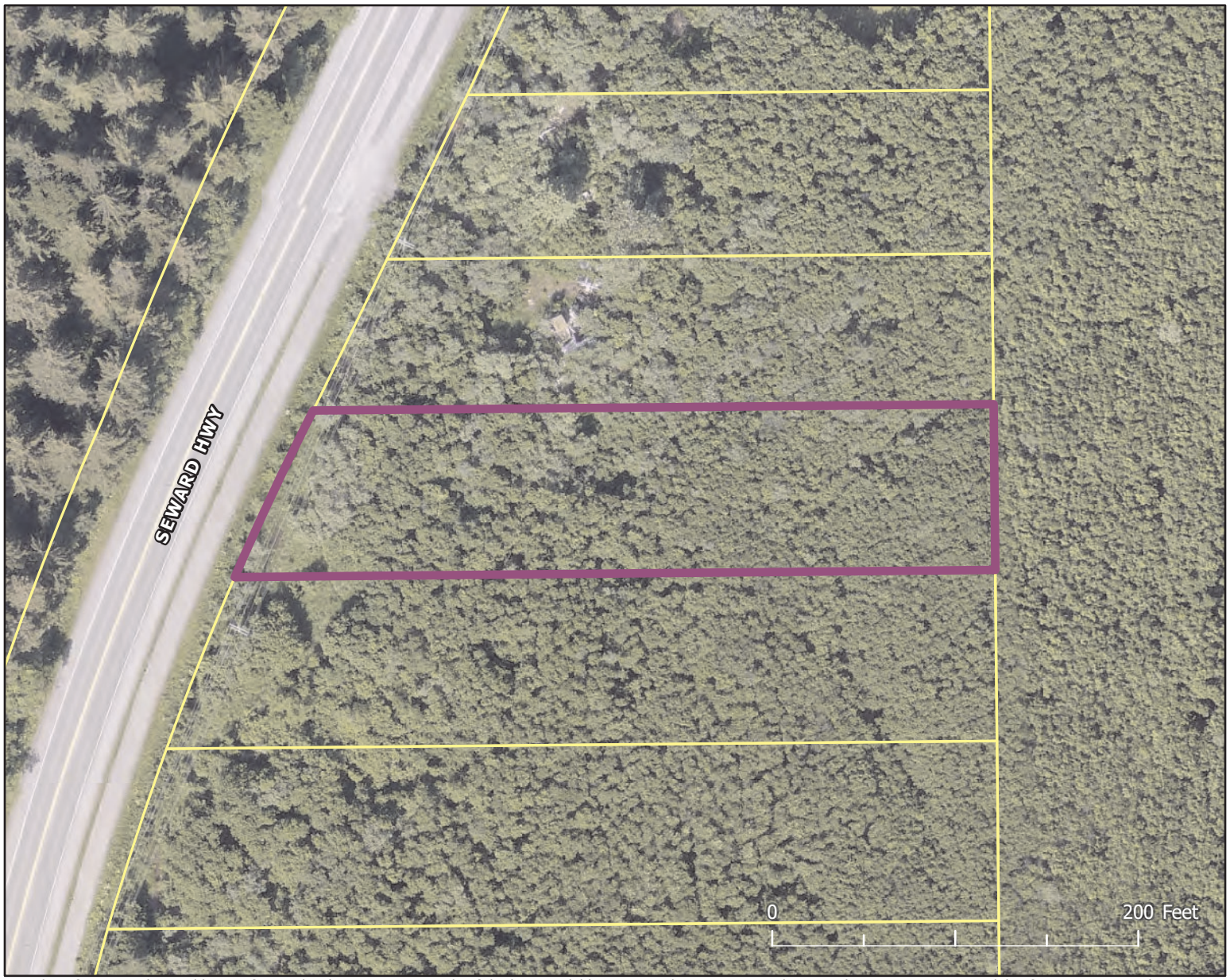

The information depicted here is for graphical representation only of the best available sources. The Kenai Peninsula Borough assumes no responsibility for any errors on this map.

REASON FOR RETENTION: FLOODWAY

Parcel No.: 14405011
Recommended Classification: Preservation
Acres: 0.83
Legal Description:
Lot Eight (8), McBRIDE SUBDIVISION, according to Plat No. S-22, Seward Recording District, Third Judicial District, State of Alaska. (KPB PIN 14405011)

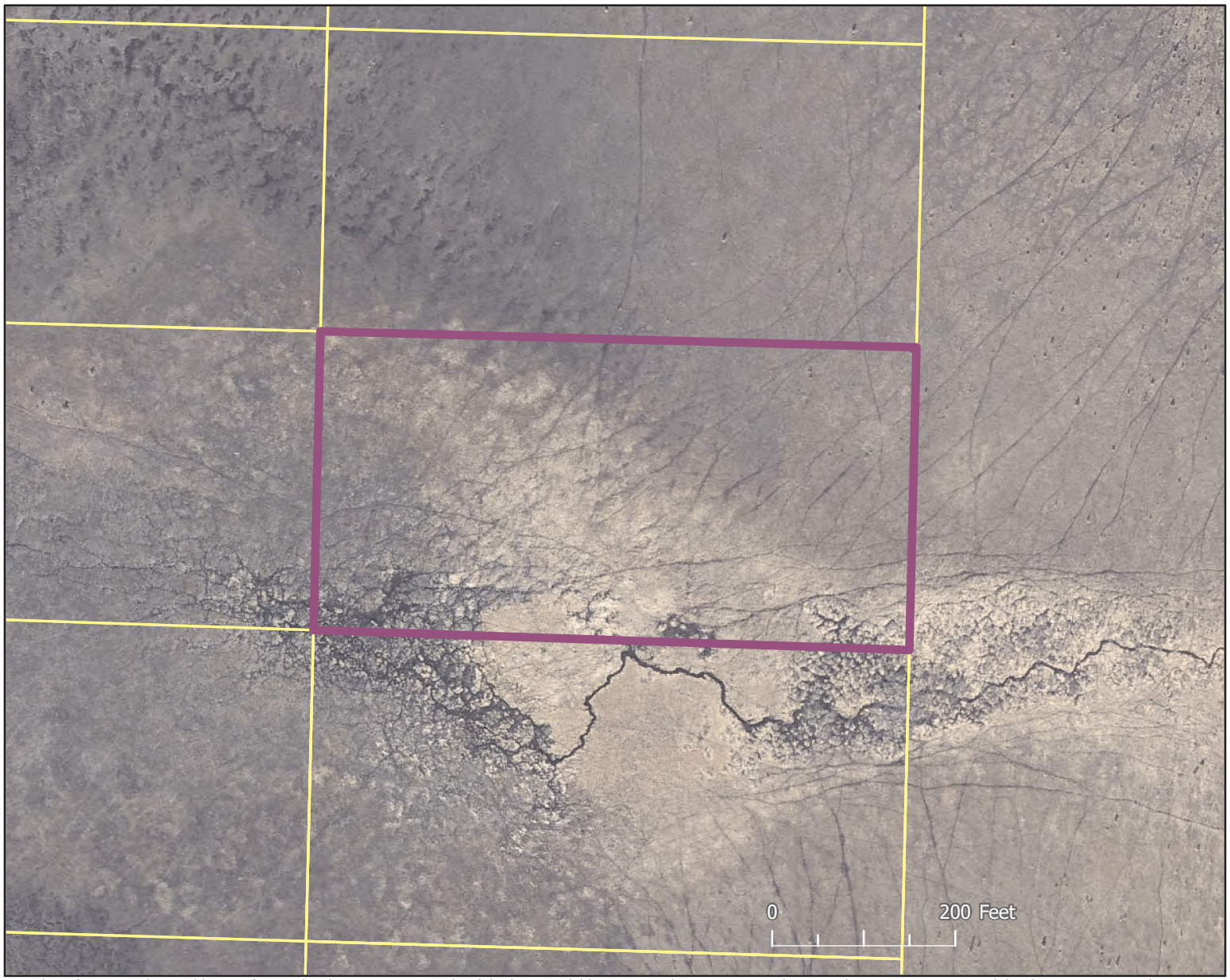

The information depicted here is for graphical representation only of the best available sources. The Kenai Peninsula Borough assumes no responsibility for any errors on this map.

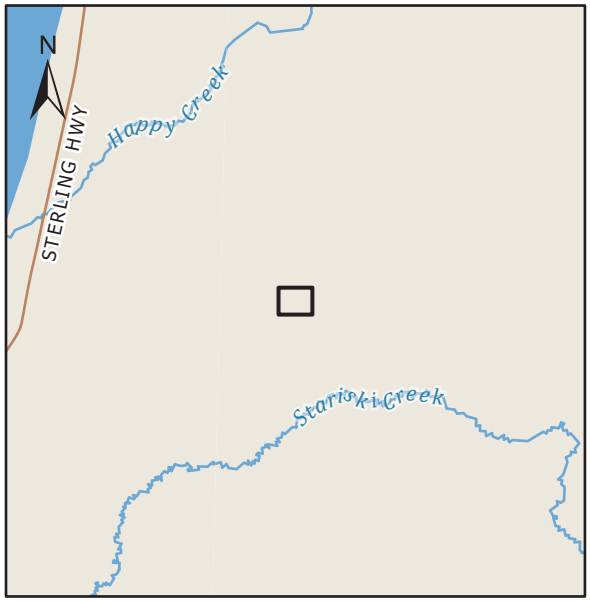

REASON FOR RETENTION: WETLANDS

Parcel No.: 15912060
Recommended Classification: Preservation
Acres: 5.00
Legal Description:
Tract Fifty-Three (53), HAPPY CREEK HOMESITES SUBDIVISION, according to Plat No. 62-711, Homer Recording District, Third Judicial District, State of Alaska. (KPB PIN 15912060)

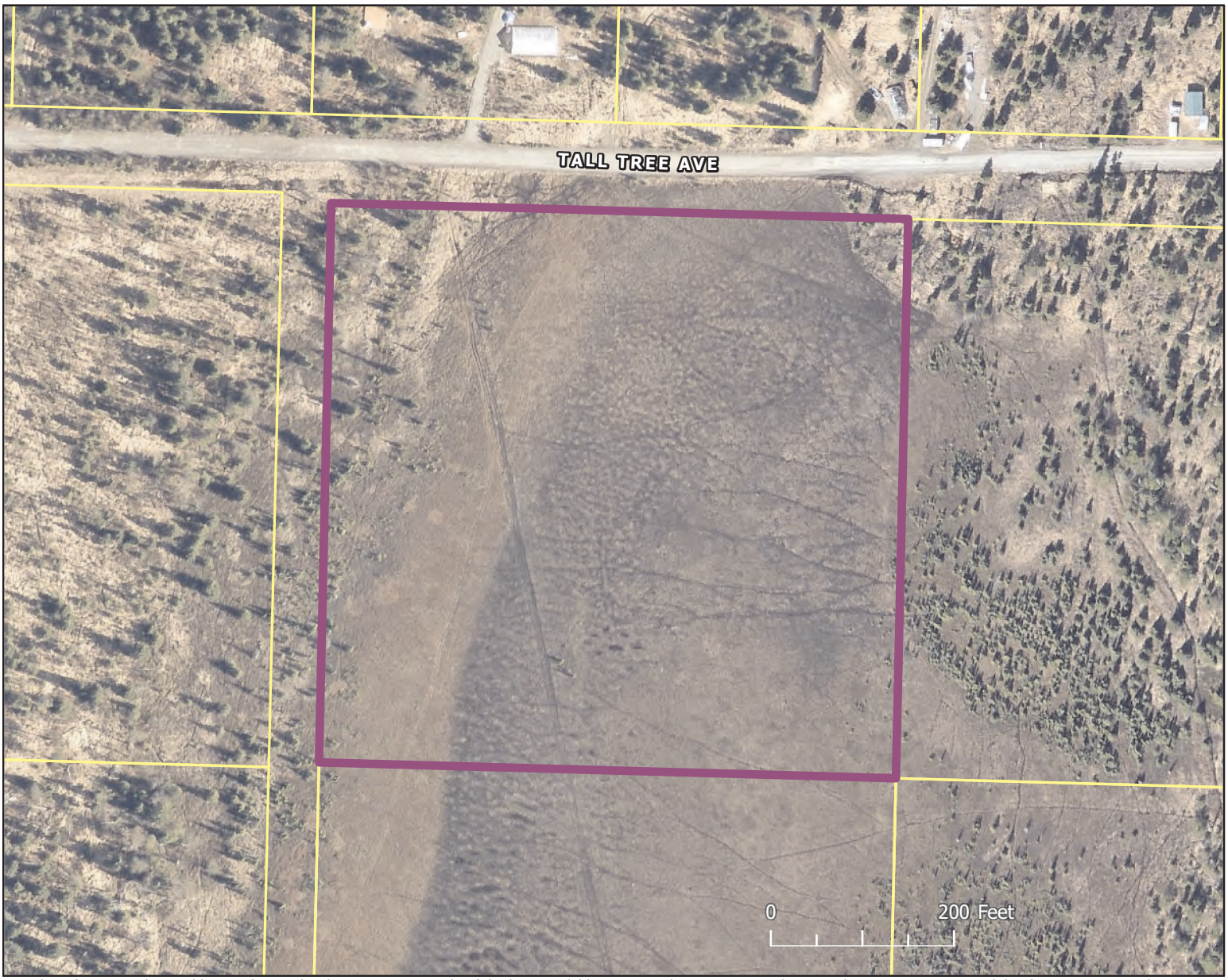

The information depicted here is for graphical representation only of the best available sources. The Kenai Peninsula Borough assumes no responsibility for any errors on this map.

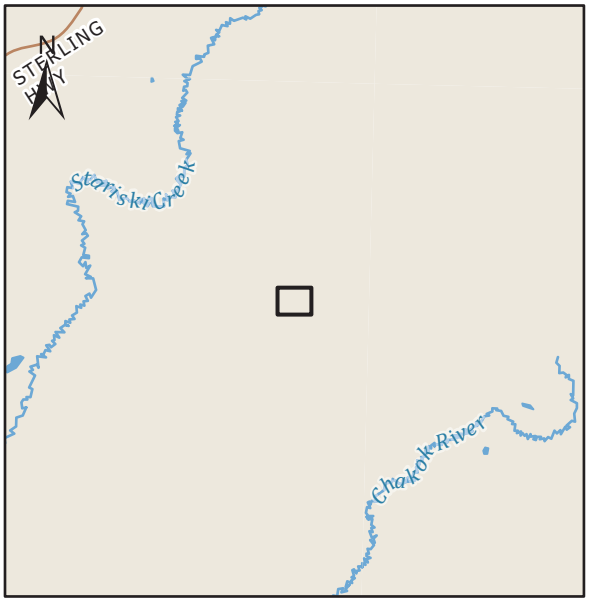

REASON FOR RETENTION: WETLANDS

Parcel No.: 16532001
Recommended Classification: Preservation
Acres: 9.02
Legal Description:
Tract Six (6), HAATH ACRES SUBDIVISION, according to Plat No. 76-27, Homer Recording District, Third Judicial District, State of Alaska. (KPB PIN 16532001)