

PADDY MCGUIRE 330 W. 8th AVE. JUNEAU, AK.
 MOLLY MCGUIRE
 NOTARY'S ACKNOWLEDGEMENT (FOR PADDY & MOLLY MCGUIRE)
 SUBSCRIBED AND SWORN TO BEFORE ME THIS 15th DAY OF February 1981
 NOTARY PUBLIC FOR ALASKA MY COMMISSION EXPIRES

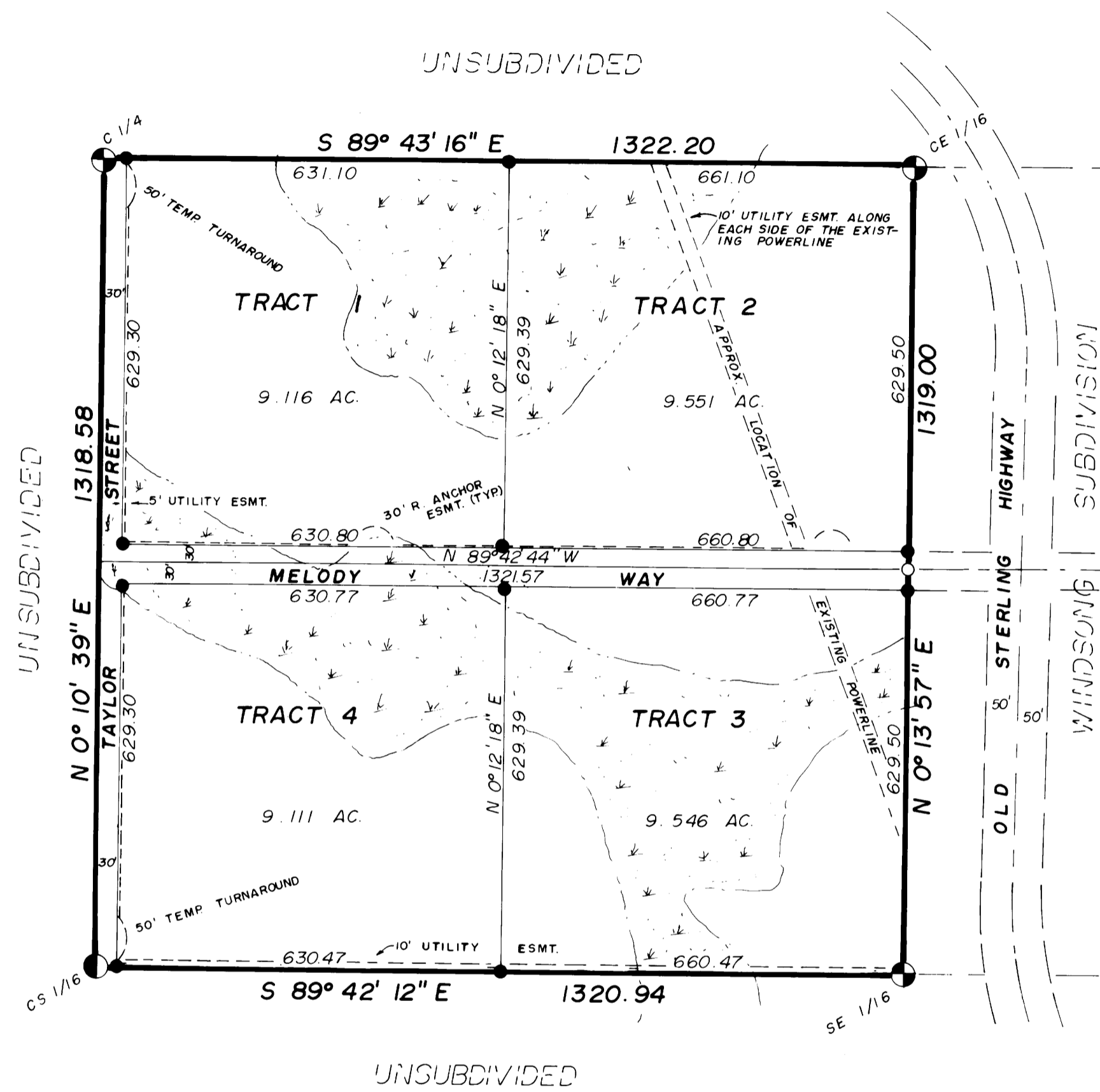
CERTIFICATE OF OWNERSHIP
 I HEREBY CERTIFY THAT I AM THE OWNER OF THE PROPERTY SHOWN AND DESCRIBED HEREON I HEREBY REQUEST APPROVAL OF THIS PLAT SHOWING SUCH EASEMENTS FOR PUBLIC UTILITIES DEDICATED BY ME FOR PUBLIC USE
 Jack E. Kleinkauf Cecilia M. Kleinkauf
 4201 McJINNES ANCHORAGE, AK. 99504

NOTARY'S ACKNOWLEDGEMENT
 SUBSCRIBED AND SWORN TO BEFORE ME THIS 1st DAY OF December 1981
 FOR JACK E. & CECILIA M. KLEINKAUF
 Aileen L. Patta March 6, 1984
 NOTARY PUBLIC FOR ALASKA MY COMMISSION EXPIRES

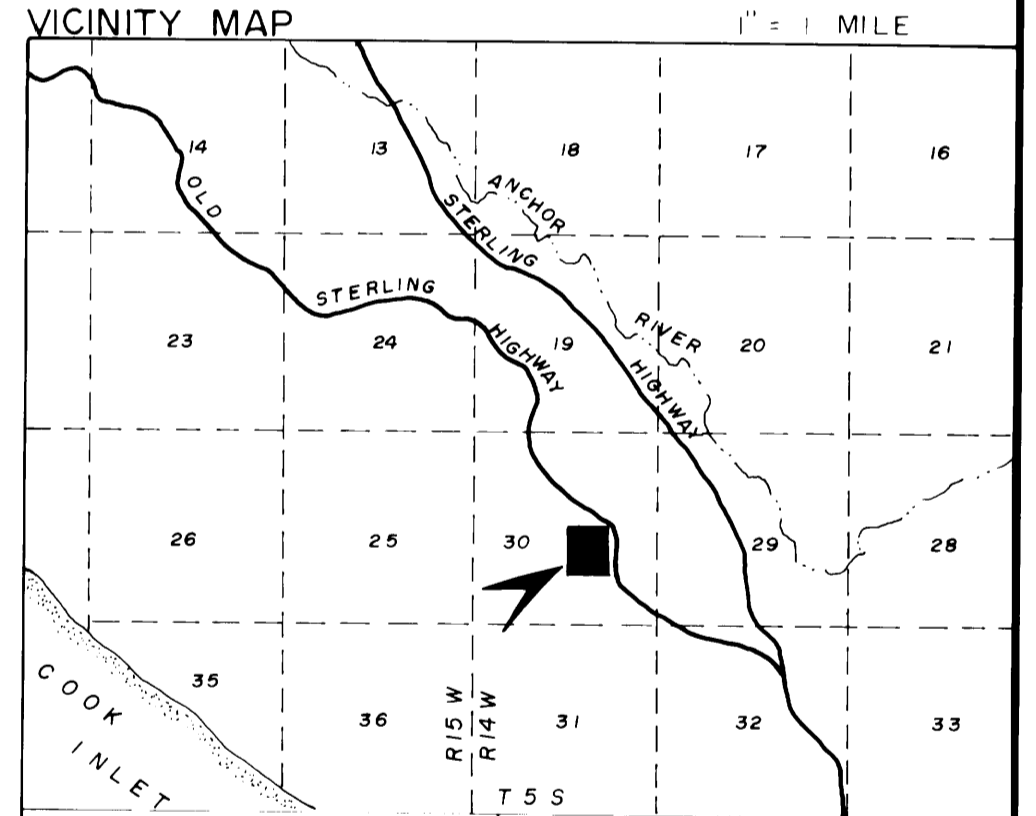
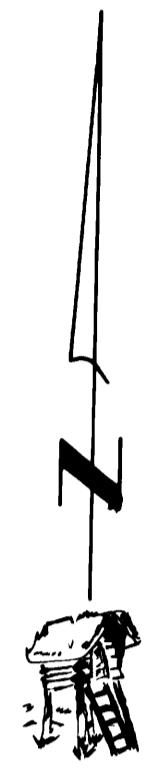
Barbara Nachmann
 BARBARA NACHMAN BOX 1052 EAGLE RIVER, AK. 99577
 NOTARY'S ACKNOWLEDGEMENT
 SUBSCRIBED AND SWORN TO BEFORE ME THIS 5th DAY OF June 1981
 FOR BARBARA NACHMAN.

Jan Thomas 4-24-85
 NOTARY PUBLIC FOR ALASKA MY COMMISSION EXPIRES
 SURVEYOR'S CERTIFICATE
 I, THE UNDERSIGNED REGISTERED SURVEYOR, HEREBY CERTIFY THAT A LAND SURVEY HAS BEEN COMPLETED BY ME OR UNDER MY DIRECT SUPERVISION AND THAT CORNERS AND MONUMENTS HAVE BEEN LOCATED AND ESTABLISHED AND THAT DIMENSIONS SHOWN HEREON ARE TRUE AND CORRECT
 JERRY ANDERSON, 3686-S DATE

PLAT APPROVAL
 THIS PLAT WAS APPROVED BY THE KENAI PENINSULA BOROUGH PLANNING COMMISSION AT THE MEETING OF January 29, 1982
 KENAI PENINSULA BOROUGH
 BY: Frank D. Dager AUTHORIZED OFFICIAL



- LEGEND:
- ⊕ Found B.C. Monument, 3686-S, 1977
 - ⊙ Set B.C. Monument
 - Found 1/2" Rebar, 1977
 - Set 1" X 18" Iron Pipe with Plastic Cap
 - ☁ Wet, Marshy Area



DATE: NOVEMBER, 1981
 SCALE: 1" = 200'
 DRAWN BY: S.W.
 FLD. BK. NO.: 21, 110
 JOB NO.: 1386



WOODY ACRES No. 3
 Being a replat of Woody Acres Subdivision, Amended, according to Plat No. 80-86, H.R.D. Situated within the SE 1/4, Sec. 30, T 5 S, R 14 W, S.M.
 CONTAINING 40.011 ACRES
 ABILITY SURVEYS
 JERRY ANDERSON, R.L.S. BOX 1263 HOMER, ALASKA

NOTES:
 1. A setback of 20' is required from all rights-of-way unless a lesser standard is approved by resolution of the appropriate planning commission.

82-11
 RECORDED - FILED 10-
 Homer REC. DIST.
 DATE 2-3-1982
 TIME 9:07 A.M.
 Requested by J.P. Borroughs
 Address Homer, Alaska