








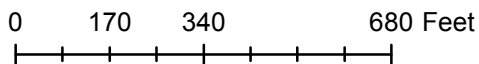
Dirty Skillet  
 19702 Hope Highway  
 Hope, Alaska

New Liquor License Application

Land Use within 500 Feet

**Land Use**

-  VACANT
-  RESIDENTIAL
-  COMMERCIAL
-  INSTITUTIONAL
-  TIMBER/FARM
-  INDUSTRIAL
-  ACCESSORY BUILDING



The information depicted hereon is for a graphical representation only of best available sources. The Kenai Peninsula Borough assumes no responsibility for any errors on this map.

Date: 4/1/2019

Dirty Skillet  
New Liquor License Applicable

Land Use within 500 Feet

<p>Parcel: 03529006 Use Code: 112 <b>Residential Dwellings</b> Acreage: 1.03 HOGAN RICHARD L Jr PO BOX 153 HOPE, AK 99605</p>	<p>Parcel: 03529007 Use Code: 350 <b>General Commercial</b> Acreage: 1.03 CREEKBEND COMPANY LLC PO BOX 108 HOPE, AK 99605</p>	<p>Parcel: 03531028 Use Code: 335 <b>Lodge - Multiple Cabins</b> Acreage: 1.03 BROWN SAMANTHA L PO BOX 121 HOPE, AK 99605</p>
<p>Parcel: 03529010 Use Code: 110 <b>Residential Dwelling</b> Acreage: 0.97 JABAAY DERRICK PO BOX 35 HOPE, AK 99605</p>	<p>Parcel: 03531031 Use Code: 820 <b>Institutional School</b> Acreage: 6.27 KENAI PENINSULA BOROUGH 144 N BINKLEY ST SOLDOTNA, AK 99669</p>	<p>Parcel: 03529008 Use Code: 110 <b>Residential Dwelling</b> Acreage: 1.03 CREEKBEND COMPANY LLC PO BOX 108 HOPE, AK 99605</p>
<p>Parcel: 03529012 Use Code: 112 <b>Residential Dwellings</b> Acreage: 1.03 JABAAY DERRICK J PO BOX 231295 ANCHORAGE, AK 99523</p>	<p>Parcel: 03529013 Use Code: 110 <b>Residential Dwelling</b> Acreage: 1.03 CARTER KENNETH PO BOX 25 HOPE, AK 99605</p>	<p>Parcel: 03529009 Use Code: 335 <b>Lodge - Multiple Cabins</b> Acreage: 1.33 JABAAY DERRICK PO BOX 35 HOPE, AK 99605</p>
<p>Parcel: 03529027 Use Code: 110 <b>Residential Dwelling</b> Acreage: 1.87 BANTA JOSEPH WADE 6820 TERESA CIR ANCHORAGE, AK 99516</p>	<p>Parcel: 03529005 Use Code: 110 <b>Residential Dwelling</b> Acreage: 1.06 CHANDLER JOHNNY 65019 BEAR CREEK RD HOPE, AK 99605</p>	<p>Parcel: 03503078 Use Code: 100 <b>Residential Vacant</b> Acreage: 19.86 KENAI PENINSULA BOROUGH 144 N BINKLEY ST SOLDOTNA, AK 99669</p>
<p>Parcel: 03529024 Use Code: 100 <b>Residential Vacant</b> Acreage: 42.07 KENAI PENINSULA BOROUGH 144 N BINKLEY ST SOLDOTNA, AK 99669</p>	<p>Parcel: 03529011 Use Code: 110 <b>Residential Dwelling</b> Acreage: 1.03 JABAAY DERRICK J PO BOX 231295 ANCHORAGE, AK 99523</p>	