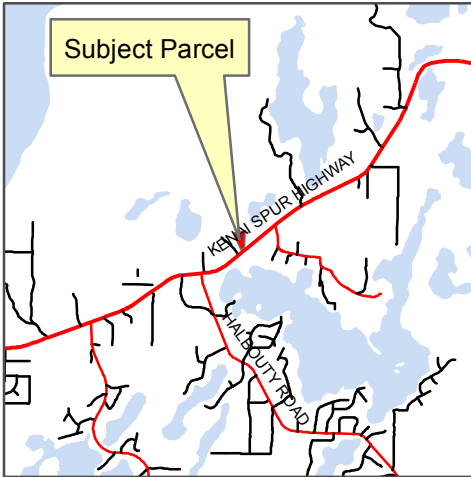











**Kenai Peninsula Borough Planning Commission Meeting, July 17, 2017  
 Assembly Meeting, July 18, 2017  
 Recommendation on State Application for Marijuana Establishment License**

**KPB Parcel ID: 013-144-05  
 Applicant: Greenstar, Inc.  
 Property Owner: Jason M Bott**



**LEGEND**

-  1,000-foot Parcel Radius
-  500-foot Parcel Radius
-  300-foot Notification Area
-  Subject Property
-  Vacant
-  Residential
-  Commercial
-  Institutional
-  Accessory Building

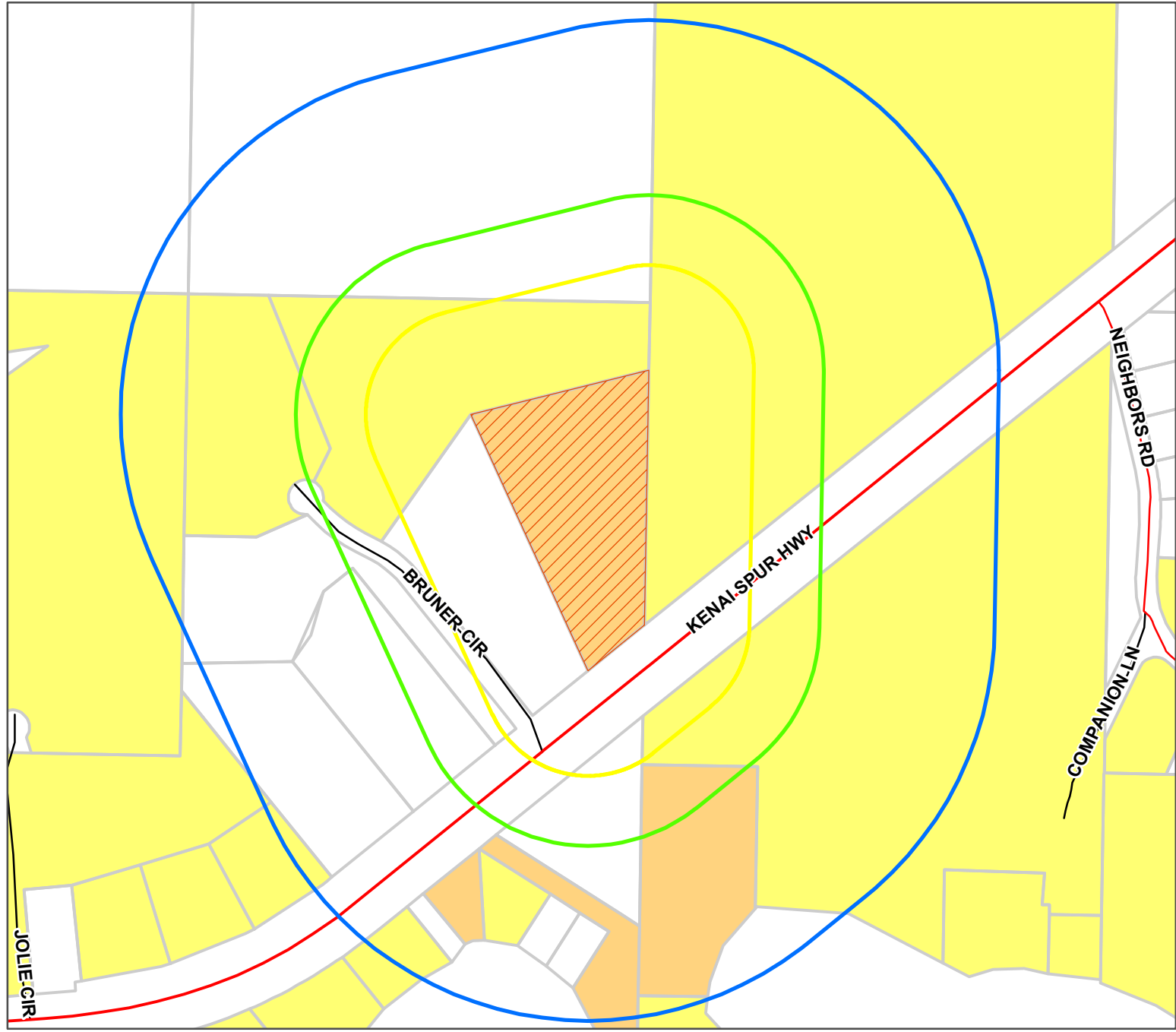
Radius shown depicts the radius from the parcel boundaries. KPB 7.30 states that the distance must be measured by the shortest pedestrian route. If there were relevant facilities within the 500-foot or 1,000-foot radius, the shortest pedestrian path would be shown and measured.

0      250      500 Feet

N

Date: 6/27/2017

The information depicted hereon is a graphical representation only of best available sources. The Kenai Peninsula Borough assumes no responsibility for any errors on this map.



Existing Land Use Map