

I HEREBY CERTIFY THAT I AM THE OWNER OF THE PROPERTY SHOWN AND DESCRIBED HEREON I HEREBY REQUEST APPROVAL OF THIS PLAT SHOWING SUCH EASEMENTS FOR PUBLIC UTILITIES AND ROADWAYS DEDICATED BY ME FOR PUBLIC USE

SUBSCRIBED AND SWORN TO BEFORE ME THIS 24 DAY OF MAY 1977.

NOTARY PUBLIC FOR ALASKA  
SUSAN D. BLOOM, CERTIFICATE

## 1. THE UNDERGIRDING REGION

W. J. H. H. 5-24-77

JERRY ANDERSON, 3686-S

PLAT APPROVAL \_\_\_\_\_

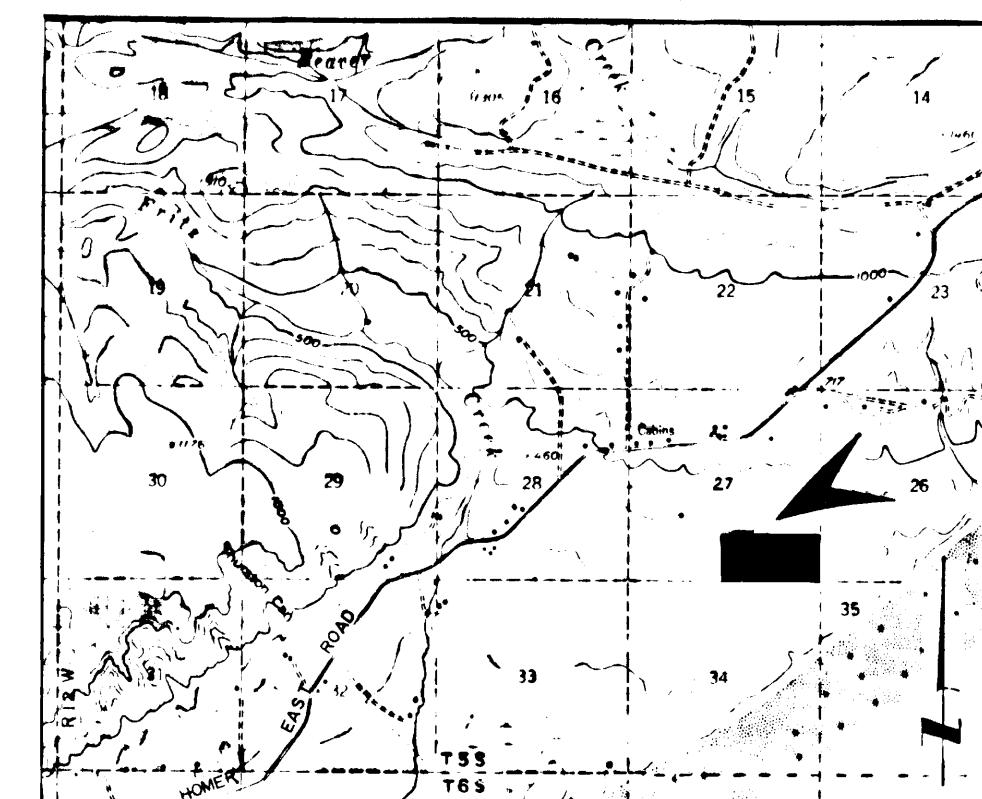
THIS PLAT HAVING BEEN APPROVED BY THE KENAI PENINSULA BOROUGH PLANNING COMMISSION AS RECORDED IN THE OFFICIAL MINUTES OF THE MEETING OF April 25, 1977, IS HEREBY ACKNOWLEDGED AND ACCEPTED AS THE OFFICIAL PLAT, SUBJECT TO ANY AND ALL CONDITIONS AND REQUIREMENTS OR ORDINANCES AND LAW APPERTAINING THERETO.

KENAI PENINSULA BOROUGH

BY

VICINITY MAP

1" = 1 MILE




DATE: APRIL 1, 1977

SCALE: 1" = 200'

DESIGNED BY: T.N.

CHECKED BY: S.B.

DRAWN BY: J.H.



KACHEMAK WILDERNESS  
ACRES ADDITION NO. 2

SITUATED IN THE S 1/2 SE 1/4, S.27,T 5 S ,R12W,SM.

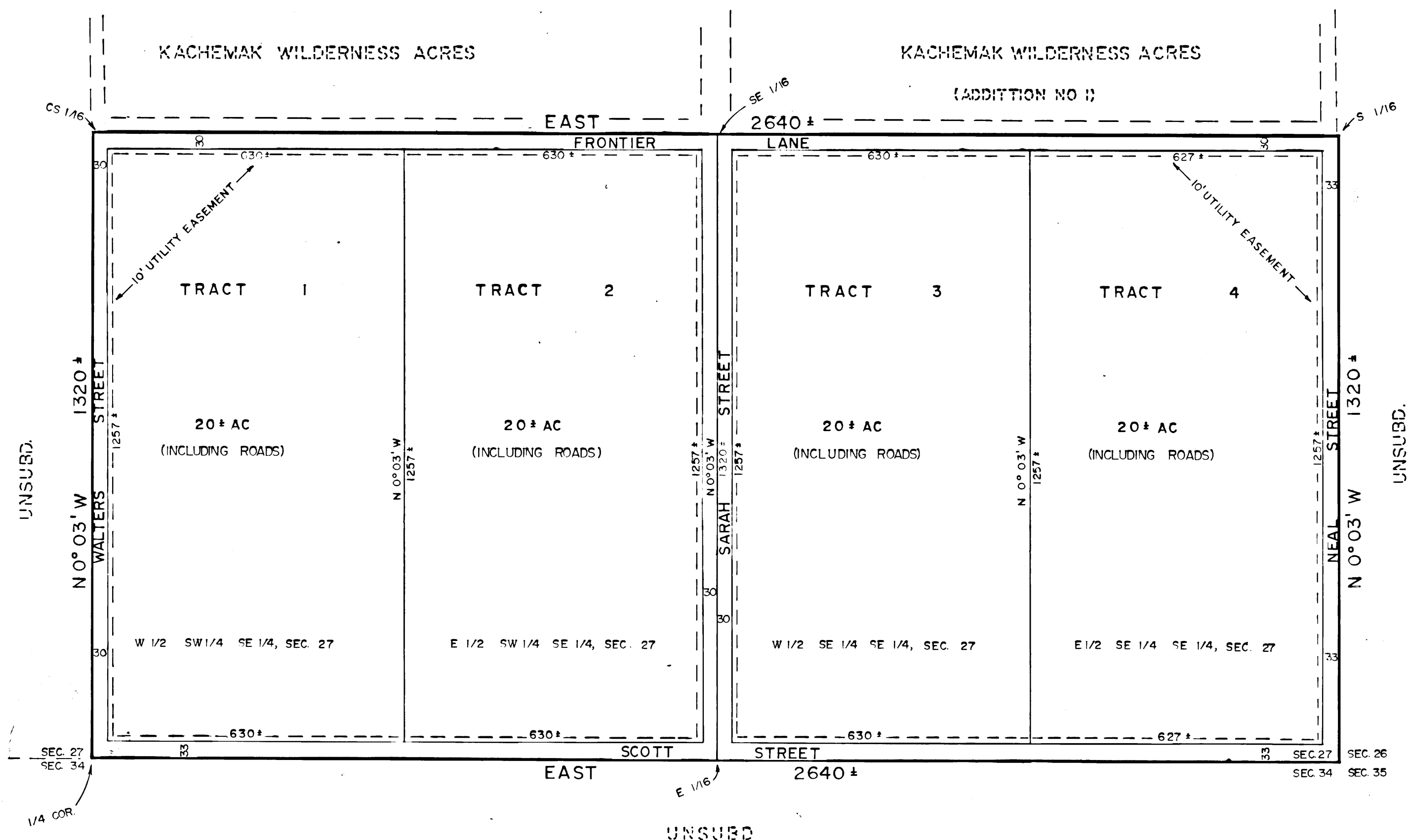
CONTAINING 80± ACRES

# ABILITY SURVEYS

JERRY ANDERSON

BOX 1263

HOMER AK



NOTES:

1. ALL WASTEWATER DISPOSAL SYSTEMS SHALL COMPLY WITH EXISTING LAW AT TIME OF CONSTRUCTION.
2. A 20' BUILDING SETBACK EXISTS ALONG ALL RIGHTS OF WAY.
3. NO SURVEY WAS MADE NOR WERE ANY STAKES OR MONUMENTS SET.
4. THE STATE OF ALASKA REQUIRES ALL WASTEWATER DISPOSAL SYSTEMS TO BE A MINIMUM OF 100' FROM ANY WATER SOURCE.



77-40

RECEIVED (FILED) 3

Homer REC. DIST.

DATE 6-17-19 77

TIME 8:56 A.M.

Requested by KPE

Address Salsitna