

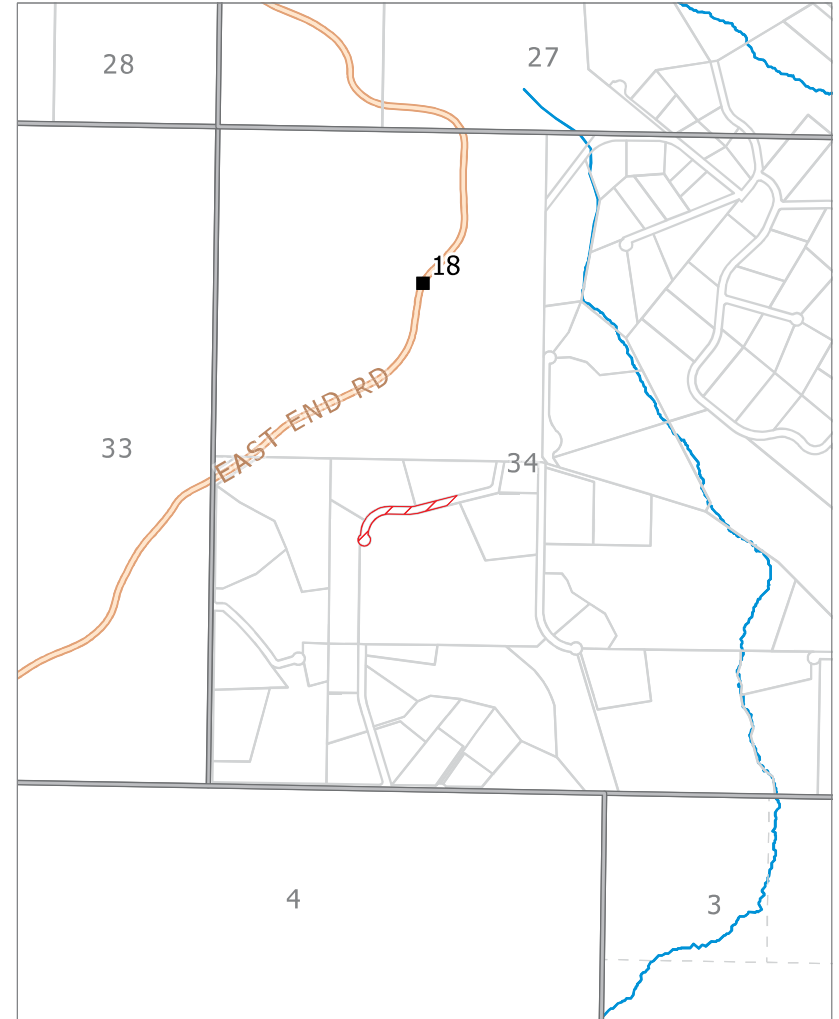
E. NEW BUSINESS

4. Right-of-Way Vacation; KPB File 2023-024V

Ability Surveys / Jones

Request: Vacates a portion of Perkins Road and associated utility easements granted on Stanley's Meadow Vikki's Replat, Plat HM 99-30

Fritz Creek Area / Kachemak Bay APC

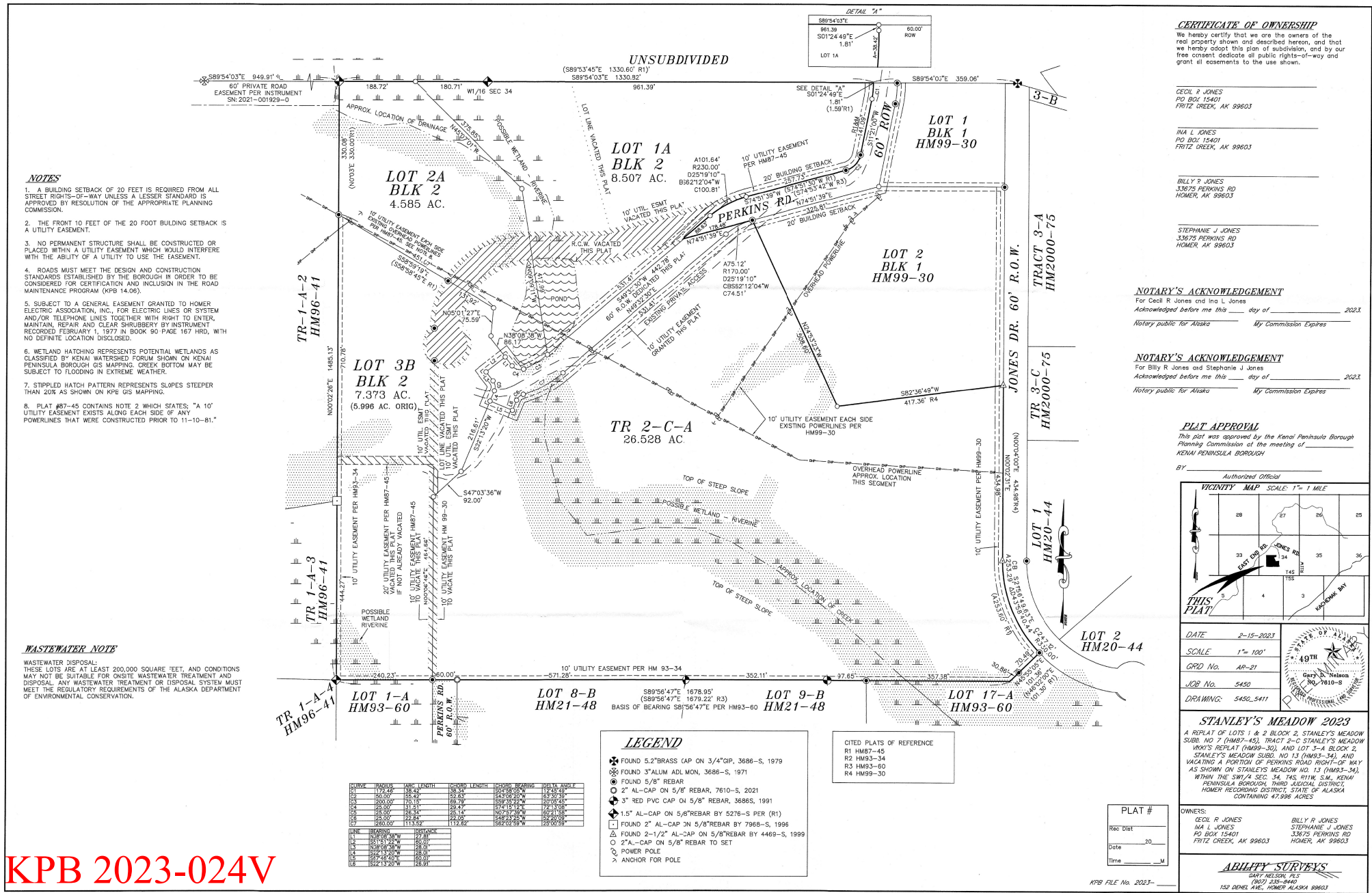


KPB File # 2023-024V
S34 T04S R11W
Fritz Creek



The information depicted hereon is for a graphical representation only of best available sources. The Kenai Peninsula Borough assumes no responsibility for any errors on this map.

KPB 2023-024V



CERTIFICATE OF OWNERSHIP
We hereby certify that we are the owners of the real property shown and described hereon, and that we hereby adopt this plan of subdivision, and by our free consent dedicate all public rights-of-way and grant all easements to the use shown.

CECIL R JONES
PO BOX 15401
FRITZ CREEK, AK 99603

INA L JONES
PO BOX 15401
FRITZ CREEK, AK 99603

BILLY R JONES
33675 PERKINS RD
HOMER, AK 99603

STEPHANIE J JONES
33675 PERKINS RD
HOMER, AK 99603

NOTARY'S ACKNOWLEDGEMENT
For Cecil R Jones and Stephanie J Jones
Acknowledged before me this _____ day of _____, 2023.
Notary public for Alaska My Commission Expires _____

NOTARY'S ACKNOWLEDGEMENT
For Billy R Jones and Stephanie J Jones
Acknowledged before me this _____ day of _____, 2023.
Notary public for Alaska My Commission Expires _____

PLAT APPROVAL
This plat was approved by the Kenai Peninsula Borough Planning Commission at the meeting of _____
KENAI PENINSULA BOROUGH
BY _____
Authorized Official

VICINITY MAP SCALE: 1" = 1 MILE

THIS PLAT

DATE: 2-15-2023
SCALE: 1" = 100'
GRID No.: AP-21
JOB No.: 5450
DRAWING: 5450-2411

STANLEY'S MEADOW 2023
A REPLAT OF LOTS 1 & 2 BLOCK 2, STANLEY'S MEADOW SUBD. NO. 7 (HM87-45), TRACT 2-C STANLEY'S MEADOW VARI'S REPLAT (HM99-30), AND LOT 3-A BLOCK 2, STANLEY'S MEADOW SUBD. NO. 13 (HM93-34), AND VACATING A PORTION OF PERKINS ROAD RIGHT-OF-WAY AS SHOWN ON STANLEY'S MEADOW NO. 13 (HM93-34), WITHIN THE SW1/4 SEC. 34, T4S, R11W, S.M., KENAI PENINSULA BOROUGH, THIRD JUDICIAL DISTRICT, HOMER RECORDING DISTRICT, STATE OF ALASKA CONTAINING 47.996 ACRES

OWNERS:
CECIL R JONES
INA L JONES
PO BOX 15401
FRITZ CREEK, AK 99603

BILLY R JONES
STEPHANIE J JONES
33675 PERKINS RD
HOMER, AK 99603

ABILITY SURVEYS
GARY NELSON, P.E.
(907) 235-8440
152 DEER AVE., HOMER ALASKA 99603

- NOTES**
1. A BUILDING SETBACK OF 20 FEET IS REQUIRED FROM ALL STREET RIGHTS-OF-WAY UNLESS A LESSER STANDARD IS APPROVED BY RESOLUTION OF THE APPROPRIATE PLANNING COMMISSION.
 2. THE FRONT 10 FEET OF THE 20 FOOT BUILDING SETBACK IS A UTILITY EASEMENT.
 3. NO PERMANENT STRUCTURE SHALL BE CONSTRUCTED OR PLACED WITHIN A UTILITY EASEMENT WHICH WOULD INTERFERE WITH THE ABILITY OF A UTILITY TO USE THE EASEMENT.
 4. ROADS MUST MEET THE DESIGN AND CONSTRUCTION STANDARDS ESTABLISHED BY THE BOROUGH IN ORDER TO BE CONSIDERED FOR CERTIFICATION AND INCLUSION IN THE ROAD MAINTENANCE PROGRAM (KPB 14.06).
 5. SUBJECT TO A GENERAL EASEMENT GRANTED TO HOMER ELECTRIC ASSOCIATION, INC., FOR ELECTRIC LINES OR SYSTEM AND/OR TELEPHONE LINES TOGETHER WITH RIGHT TO ENTER, MAINTAIN, REPAIR AND CLEAR SHRUBBERY BY INSTRUMENT RECORDED FEBRUARY 1, 1977 IN BOOK 90 PAGE 167 HRD, WITH NO DEFINITE LOCATION DISCLOSED.
 6. WETLAND HATCHING REPRESENTS POTENTIAL WETLANDS AS CLASSIFIED BY KENAI WATERSHED FORUM SHOWN ON KENAI PENINSULA BOROUGH GIS MAPPING. CREEK BOTTOM MAY BE SUBJECT TO FLOODING IN EXTREME WEATHER.
 7. STIPPLED HATCH PATTERN REPRESENTS SLOPES STEEPER THAN 20% AS SHOWN ON KPB GIS MAPPING.
 8. PLAT #87-45 CONTAINS NOTE 2 WHICH STATES: "A 10' UTILITY EASEMENT EXISTS ALONG EACH SIDE OF ANY POWERLINES THAT WERE CONSTRUCTED PRIOR TO 11-10-81."

WASTEWATER NOTE
WASTEWATER DISPOSAL:
THESE LOTS ARE AT LEAST 200,000 SQUARE FEET, AND CONDITIONS MAY NOT BE SUITABLE FOR ONSITE WASTEWATER TREATMENT AND DISPOSAL. ANY WASTEWATER TREATMENT OR DISPOSAL SYSTEM MUST MEET THE REGULATORY REQUIREMENTS OF THE ALASKA DEPARTMENT OF ENVIRONMENTAL CONSERVATION.

- LEGEND**
- ✱ FOUND 5.2" BRASS CAP ON 3/4" GIP, 3686-S, 1979
 - ✱ FOUND 3" ALUM ADL MON, 3686-S, 1971
 - FOUND 5/8" REBAR
 - 2" AL-CAP ON 5/8" REBAR, 7610-S, 2021
 - ◆ 3" RED PVC CAP ON 5/8" REBAR, 3686S, 1991
 - ◆ 1.5" AL-CAP ON 5/8" REBAR BY 5276-S PER (R1)
 - FOUND 2" AL-CAP ON 5/8" REBAR BY 7968-S, 1996
 - △ FOUND 2-1/2" AL-CAP ON 5/8" REBAR BY 4469-S, 1999
 - 2" AL-CAP ON 5/8" REBAR TO SET
 - POWER POLE
 - > ANCHOR FOR POLE

CURVE	POINTS	TANG. LENGTH	CHORD LENGTH	CHORD BEARING	DATA ADJ.
1	100.00	100.00	100.00	0.00	0.00
2	100.00	100.00	100.00	0.00	0.00
3	100.00	100.00	100.00	0.00	0.00
4	100.00	100.00	100.00	0.00	0.00
5	100.00	100.00	100.00	0.00	0.00
6	100.00	100.00	100.00	0.00	0.00
7	100.00	100.00	100.00	0.00	0.00
8	100.00	100.00	100.00	0.00	0.00
9	100.00	100.00	100.00	0.00	0.00
10	100.00	100.00	100.00	0.00	0.00

PLAT #

Rec Dist _____

Date _____

Time _____

KPB FILE NO. 2023-_____

**ITEM 4 - RIGHT OF WAY VACATION
PORTION OF PERKINS ROAD DEDICATED ON STANLEY'S MEADOW #7 (PLAT HM 87-45) AND
STANLEY'S MEADOW NO. 13 (PLAT HM 93-34)**

KPB File No.	2023-024V
Planning Commission Meeting:	April 10, 2023
Applicant / Owner:	Billy and Stephanie Jones of Homer, Alaska and Cecil and Ina Jones of Fritz Creek, Alaska
Surveyor:	Gary Nelson / Ability Surveys
General Location:	Perkins Road, Fritz Creek, Kachemak Advisory Planning Commission
Legal Description:	Perkins Road, Stanley's Meadow #7 (Plat HM 87-45) and Stanley's Meadow No. 13 (Plat HM 93-34), Section 34, Township 4 South, Range 11 West.

STAFF REPORT

Specific Request / Purpose as stated in the petition:

- As originally platted, Perkins Road crosses relatively low and wet ground. This portion of the ROW has not been constructed or utilized for travel.
- The proposed alignment would shift the ROW to a more suitable location for construction and make use of a portion of an existing hardened surface, a former runway as well as a portion of the existing access road.
- This petition is being made in conjunction with a replat of the affected parcels. All owners are in agreement with the proposed alignment and would benefit from the suitability of the layout.
- Each lot would maintain adequate access, which includes a portion of the private access road depicted on the map.
- This adjustment would not significantly alter the overall length of Perkins Road from its intersection with Jones Drive to the north.
 - The current alignment of Perkins Dr. measures approximately 2,000' from the centerline of Jones Dr. to the center of the cul-de-sac.
 - The proposed alignment of Perkins Dr. measure approximately 1,850' from the centerline of Jones Dr. to the center of the Y-Type intersection.
 - From the north boundary the proposed realignment of Perkins Dr. measures approximately 1,285'.
- Plat HM 93-34 vacated a portion of the original ROW that connected Perkins Rd to the south boundary of current Tract 2-C (HM 99-30) due to the steep terrain located to the south and unlikely need to construct the road from north to south.
- The owners of all parcels are family and do not intend to subdivide the proposed 26.5 acre Tract 2-C-A any further. However, if a subdivision was pursued, additional ROW's could be dedicated east and/or west of the creek shown thereby reducing the overall block length.

Notification: The public hearing notice was published in the April 6, 2023 issue of the Homer News as part of the Commission's tentative agenda.

The public notice was posted on the Planning Commission bulletin board at the Kenai Peninsula Borough George A. Navarre Administration building. Additional notices were mailed to the following with the request to be posted for public viewing.

Library of Homer

Post Office of Homer

Twenty-two certified mailings were sent to owners of property within 300 feet of the proposed vacation. Eleven receipts had been returned when the staff report was prepared.

Public hearing notices were sent by regular mail to ten owners within 600 feet of the proposed vacation.

Eighteen public hearing notices were emailed to agencies and interested parties as shown below;

State of Alaska Dept. of Fish and Game	Ninilchik Traditional Council
State of Alaska DNR	Alaska Communication Systems (ACS)
State of Alaska DOT	ENSTAR Natural Gas
State of Alaska DNR Forestry	General Communications Inc, (GCI)
Kachemak Advisory Planning Commission	Homer Electric Association (HEA)
Kachemak Emergency Services	

Legal Access (existing and proposed): The right-of-way petitioned for vacation is located near mile 18 of state maintained East End Road. Jones Drive provides access from East End Road. Jones Drive splits and continues with the western road being Perkins Road. Jones Drive is borough maintained but Perkins Road is not maintained. The road is constructed with most of the constructed roadway that is being used for access not falling within a dedication. Approximately 500 feet of the road is within a dedication portion.

Along the Perkins Road dedication there are currently six lots fronting along the dedication. It appears one of the lots does not have any improvements in place and access will be difficult due to a pond along the edge of the dedication. The other five lots are accessed from the constructed road way with three where the road is within the dedication. Lot 1 Block 1, Stanley's Meadow No. 7, Plat HM 87-45, and Tract2-C and Lot 2 Block 1, Stanley's Meadow Vikki's Replat, Plat HM 99-30, are using Perkins Road but also front along constructed and borough maintained Jones Drive.

The Perkins Road dedication formally extended beyond the current cul-de-sac bulb to connect to a portion of Perkins Road located to the south. There is approximately 780 feet between the end of the cul-de-sac and the dedication to the south. There is steep terrain within the northern portion of the southern dedication that will make a connection difficult.

The Perkins Road has been developed within an area outside the dedication but where there is better suited terrain. Due to the length of the road and the proposed size of the lots, staff had advised that the new dedication should not end with a cul-de-sac but end with a t-type or hammerhead turnaround. The proposal to relocate the right-of-way has the road ending with a y. Looking at the existing constructed surface the y matches what is currently being used.

KPB Roads Dept. comments	Existing access is outside the proposed ROW. There appears to be a large amount of debris within the proposed ROW.
SOA DOT comments	No comment - engineering

Site Investigation: There appears to be some open water adjacent to the existing dedication and possibly slightly within the dedication. The relocation will avoid the open water but it will still be adjacent to the dedication. Per the Kenai Watershed Forum Wetlands Assessment, there is Riverine that runs northwest to the southeast through the property including across the current dedication and the proposed dedication. Per the plat submitted, a creek is located within that area south of the constructed right-of-way.

The current dedication is free of steep terrain. The proposed dedication appears to comply with KPB Code slope requirements.

KPB River Center review	<p>A. Floodplain Reviewer: Carver, Nancy Floodplain Status: Not within flood hazard area Comments: No comments</p> <p>B. Habitat Protection Reviewer: Aldridge, Morgan</p>
-------------------------	--

	Habitat Protection District Status: Is NOT within HPD Comments: No comments C. State Parks Reviewer: Russell, Pam Comments: No Comments
--	---

Staff Analysis: The property within this area is seen multiple replats through the years and several changes to the dedication of Perkins Road. A preliminary plat has been submitted to reconfigure the lots around Perkins Road and to finalize the vacation.

A few concerns have been mentioned by the KPB Roads Department. The plat intends to dedicate the new right-of-way but portions will be parallel to a private access. The concern will be that the right-of-way will start within a public use dedication and then will begin to meander onto private property and then back into the dedication. This could cause some trespass issues. The Roads Department additionally mentioned that there appears to be multiple items within the proposed dedication area.

Staff will be recommending that the vacation be subject to the currently constructed roadway be within the newly proposed dedication. Staff usually recommends the dedication be centered on the existing travelway but due to some existing improvements that may cause encroachment issues. Staff will be satisfied if the roadway is within the dedication. The approval of the plat will require confirmation that the dedication will not cause any encroachment issues. If permanent structures are determined to be within the new dedication, the owners will need to work with staff to resolve the issue. Any items that are not permanent will be required to be moved with proof provided showing there will be no encroachments within the new dedication prior to finalizing the plat.

20.65.050 – Action on vacation application

- D. The planning commission shall consider the merits of each vacation request and in all cases the planning commission shall deem the area being vacated to be of value to the public. It shall be incumbent upon the applicant to show that the area proposed for vacation is no longer practical for the uses or purposes authorized, or that other provisions have been made which are more beneficial to the public. In evaluating the merits of the proposed vacation, the planning commission shall consider whether:
1. The right-of-way or public easement to be vacated is being used;
Staff comments: Only a portion of the dedicated right-of-way is in use. Remainder is outside the dedication
 2. A road is impossible or impractical to construct, and alternative access has been provided;
Staff comments: The terrain appears to be similar within the vacation area compared to the new dedication. A constructed roadway is already present.
 3. The surrounding area is fully developed and all planned or needed rights-of-way and utilities are constructed;
Staff comments: The area still contains large acreage lots that could be further subdivided and the proposed y design will allow for right-of-way continuations if needed.
 4. The vacation of a public right-of-way provides access to a lake, river, or other area with public interest or value, and if so, whether equal or superior access is provided;
Staff comments: Does not provide access to public interest areas.
 5. The proposed vacation would limit opportunities for interconnectivity with adjacent parcels, whether developed or undeveloped;

Staff comments: Due to terrain there are already issues with connections. The proposal will allow for better lot configuration with better access.

6. Other public access, other than general road use, exist or are feasible for the right-of-way;

Staff comments: Could be used for other use but the new location will provide better use.

7. All existing and future utility requirements are met. Rights-of-way which are utilized by a utility, or which logically would be required by a utility, shall not be vacated, unless it can be demonstrated that equal or superior access is or will be available. Where an easement would satisfactorily serve the utility interests, and no other public need for the right-of-way exists, the commission may approve the vacation and require that a utility easement be granted in place of the right-of-way.

Staff comments: Associated easements will be vacated with new easements granted along the new dedication. Many utilities are within the area with their own easements already granted. Any easements requested by the utility providers should be granted.

8. Any other factors that are relevant to the vacation application or the area proposed to be vacated.

Staff comments: The new proposed area appears to provide a better location.

A KPB Planning Commission decision denying a vacation application is final. A KPB Planning Commission decision to approve the vacation application is subject to consent or veto by the KPB Assembly, or City Council if located within City boundaries. The KPB Assembly, or City Council must hear the vacation within thirty days of the Planning Commission decision.

The Assembly or City Council will hear the vacation at their scheduled May 2, 2023 meeting.

If approved, Stanley's Meadow 2023 will finalize the proposed right of way vacations. The Plat Committee is scheduled to review the preliminary plat on April 10, 2023.

KPB department / agency review:

Addressing	Reviewer: Robinson, Celina Affected Addresses: 33675 PERKINS RD; 33566 PERKINS RD; 33602 PERKINS RD Existing Street Names are Correct: Yes List of Correct Street Names: PERKINS RD, JONES DR Existing Street Name Corrections Needed: All New Street Names are Approved: No List of Approved Street Names: List of Street Names Denied: Comments: 33675 PERKINS RD; 33566 PERKINS RD; 33602 PERKINS RD WILL NOT BE AFFECTED
Code Compliance	Reviewer: Ogren, Eric Comments: No comments
Planner	Reviewer: Raidmae, Ryan There are not any Local Option Zoning District issues with this proposed plat.

	Material Site Comments: There are not any material site issues with this proposed plat.
Assessing	Reviewer: Windsor, Heather Comments: No comment
Advisory Planning Commission	

Utility provider review:

HEA	HEA has no objection to the vacation of the platted utility easements as depicted on this utility easement vacation exhibit drawing. HEA will request 30 foot wide utility easements on all single phase overhead electric lines during the platting review.
ENSTAR	No comments or recommendations
ACS	No objections
GCI	

RECOMMENDATION:

Based on consideration of the merits as per KPB 20.65.050(D) as outlined by Staff comments, Staff recommends **APPROVAL** as petitioned, subject to:

1. Consent by KPB Assembly.
2. Compliance with the requirements for preliminary plats per Chapter 20 of the KPB Code.
3. Grant utility easements requested by the utility providers.
4. Submittal of a final plat within a timeframe such that the plat can be recorded within one year of vacation consent (KPB 20.70.130).
5. The new dedication encompasses the existing travelway.
6. No encroachments may be created with the new dedication.

KPB 20.65.050 – Action on vacation application

- H. A planning commission decision to approve a vacation is not effective without the consent of the city council, if the vacated area to be vacated is within a city, or by the assembly in all other cases. The council or assembly shall have 30 days from the date of the planning commission approval to either consent to or veto the vacation. Notice of veto of the vacation shall be immediately given to the planning commission. Failure to act on the vacation within 30 days shall be considered to be consent to the vacation. This provision does not apply to alterations of utility easements under KPB 20.65.070 which do not require the consent of the assembly or city council unless city code specifically provides otherwise.
- I. Upon approval of the vacation request by the planning commission and no veto by the city council or assembly, where applicable, the applicant shall have a surveyor prepare and submit a plat including the entire area approved for vacation in conformance with KPB 20.10.080. Only the area approved for vacation by the assembly or council may be included on the plat. The final plat must be recorded within one year of the vacation consent.
- J. A planning commission decision denying a vacation application is final. No reapplication or petition concerning the same vacation may be filed within one calendar year of the date of the final denial action except in the case where new evidence or circumstances exist that were not available or present when the original petition was filed.
- K. An appeal of the planning commission, city council or assembly vacation action under this chapter must be filed in the superior court in accordance with the Alaska Rules of Appellate Procedure.

The 2019 Kenai Peninsula Borough Comprehensive Plan adopted November, 2019 by Ordinance No. 2019-25. The relevant objectives are listed.

Goal 3. Preserve and improve quality of life on the Kenai Peninsula Borough through increased access to local and regional facilities, activities, programs and services.

- *Focus Area: Energy and Utilities*
 - o *Objective A - Encourage coordination or residential, commercial, and industrial development with extension of utilities and other infrastructure.*
 - *Strategy 1. Near – Term: Maintain existing easements (especially section line easements) in addition to establishing adequate utility rights of way or easements to serve existing and future utility needs.*
 - *Strategy 2. Near – Term: Maintain regular contact with utility operators to coordinate and review utility easement requests that are part of subdivision plat approval.*
 - *Strategy 3. Near – Term: Identify potential utility routes on Borough lands.*
- *Housing*
 - o *Objective D. Encourage efficient use of land, infrastructure and services outside incorporated cities by prioritizing future growth in the most suitable areas.*
 - *Strategy 1. Near – Term: Collaborate with the AK Department of Transportation, incorporated cities within the borough, utility providers, other agencies overseeing local services, and existing communities located adjacent to the undeveloped areas that are appropriate for future growth, to align plans for future expansion of services to serve future residential development and manage growth.*

Goal 4. Improve access to, from and connectivity within the Kenai Peninsula Borough

- *Focus Area: Transportation*
 - o *Objective B. Ensure new roads are developed in alignment with existing and planned growth and development.*
 - *Strategy 2. Near – Term: Establish subdivision codes that dictate road construction standards to accommodate future interconnectivity and/or public safety.*
 - *Strategy 3. Near – Term: Identify areas of anticipated growth to determine future access needs.*

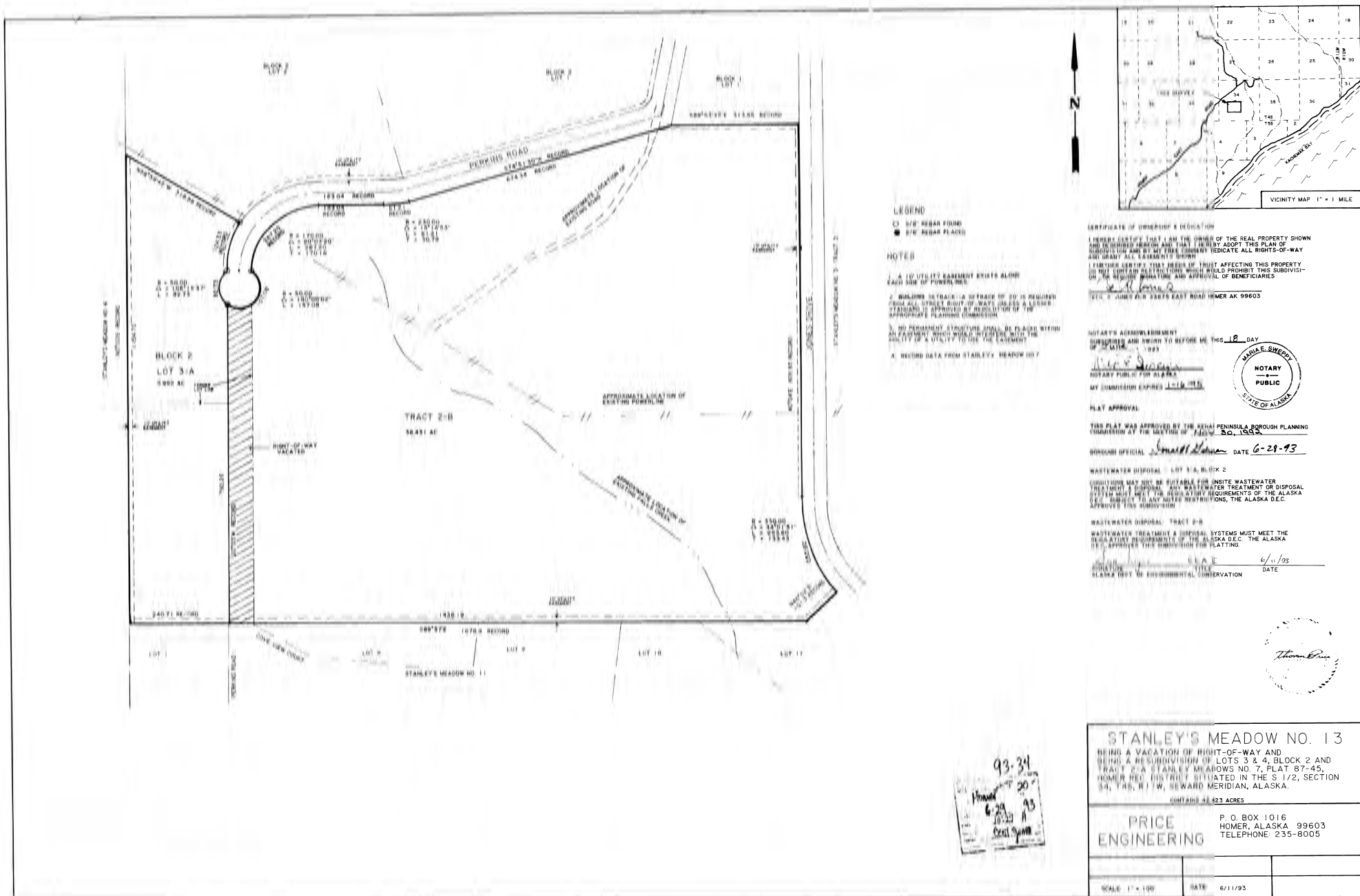
END OF STAFF REPORT



Aerial with 5-foot Contours



The information depicted hereon is for a graphical representation only of best available sources. The Kenai Peninsula Borough assumes no responsibility for any errors on this map.



LEGEND
 ○ 5/8" REBAR FOUND
 ● 5/8" REBAR PLACED

- NOTES**
1. A 10' UTILITY EASEMENT EXISTS ALONG EACH SIDE OF POWER LINES.
 2. BUILDING SETBACK: A SETBACK OF 20' IS REQUIRED FROM ALL STREET RIGHT-OF-WAYS UNLESS A LARGER SETBACK IS SPECIFIED BY RESOLUTION OF THE APPROPRIATE PLANNING COMMISSION.
 3. NO PERMANENT STRUCTURE SHALL BE PLACED WITHIN AN EASEMENT WHICH WOULD INTERFERE WITH THE ACTIVITY OF A UTILITY TO USE THE EASEMENT.
 4. RECORD DATA FROM STANLEY'S MEADOW NO. 7.

CERTIFICATE OF OWNERSHIP & DEDICATION
 I HEREBY CERTIFY THAT I AM THE OWNER OF THE REAL PROPERTY SHOWN AND DESCRIBED HEREON AND THAT I HEREBY ADOPT THIS PLAN OF SUBDIVISION AND BY MY TRUE CONSENT DEDICATE ALL RIGHTS-OF-WAY AND GRANT ALL EASEMENTS SHOWN.
 I FURTHER CERTIFY THAT THERE IS NO TRUST AFFECTING THIS PROPERTY.
 IN WITNESS WHEREOF, I HAVE HEREUNTO SIGNED AND APPROVED OF BENEFICIARIES
W. J. Hume
 WELLS J. HUME JR. 3375 EAST ROAD HOMER AK 99603

NOTARY ACKNOWLEDGMENT
 SUBSCRIBED AND SWORN TO BEFORE ME THIS 18 DAY OF JUNE, 1993
W. J. Hume
 NOTARY PUBLIC FOR ALASKA
 MY COMMISSION EXPIRES 1-16-95

PLAT APPROVAL
 THIS PLAT WAS APPROVED BY THE PENINSULA BOROUGH PLANNING COMMISSION AT ITS MEETING OF JUNE 10, 1993
 BOROUGH OFFICIAL James Hume DATE 6-29-93

WASTEWATER DISPOSAL - LOT 3-A, BLOCK 2
 CONDITIONS MAY NOT BE SUITABLE FOR INSITE WASTEWATER TREATMENT & DISPOSAL. ANY WASTEWATER TREATMENT OR DISPOSAL SYSTEM MUST MEET THE REGULATORY REQUIREMENTS OF THE ALASKA DEC, SUBJECT TO ANY OTHER RESTRICTIONS. THE ALASKA DEC APPROVES THIS SUBDIVISION.

WASTEWATER DISPOSAL - TRACT 2-B
 WASTEWATER TREATMENT & DISPOSAL SYSTEMS MUST MEET THE REGULATORY REQUIREMENTS OF THE ALASKA DEC. THE ALASKA DEC APPROVES THIS SUBDIVISION FOR PLATTING.

HOMER, ALASKA TITLE DATE 6/11/93
 ALASKA DEPT. OF ENVIRONMENTAL CONSERVATION

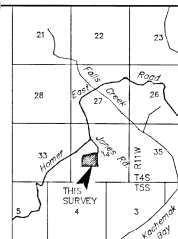
STANLEY'S MEADOW NO. 13
 BEING A VACATION OF RIGHT-OF-WAY AND BEING A RESUBDIVISION OF LOTS 3 & 4, BLOCK 2 AND TRACT 2-A STANLEY MEADOWS NO. 7, PLAT 87-45, HOMER REG. DISTRICT SITUATED IN THE S 1/2, SECTION 34, T45, R1 W, SEWARD MERIDIAN, ALASKA.
 CONTAINS 38.423 ACRES

PRICE ENGINEERING
 P.O. BOX 1016
 HOMER, ALASKA 99603
 TELEPHONE 235-8005

SCALE: 1" = 100' DATE: 6/11/93

93-34
 Hume
 6-29-93
 Seal

HM 99-30



Vicinity Map 1" = 1 Mile
Source: USGS SELDOMA D-4, 195

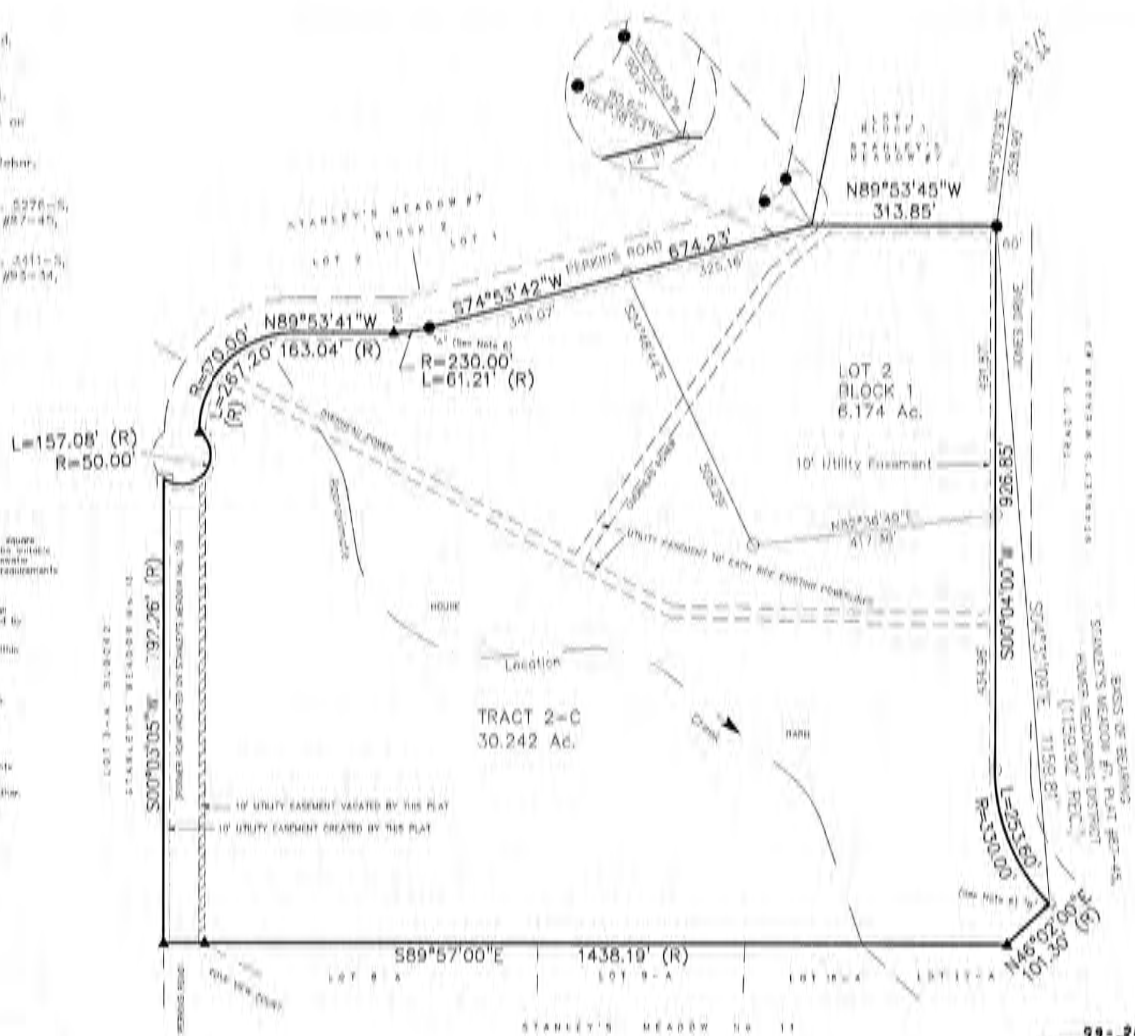
LEGEND:

Nothing Found or Set except as noted.

- ⊗ Found brass Cap. 36R=5, 1979.
- Found 5/8" Rebar, 5276=5, 1988.
- ⊗ Found 3/4" Iron Bar, as reported on plot #91=42.
- Ref 2 1/2" Alum. Cap on 5/8" Rebar, 4480=5, 1989.
- ▲ Monument of Record, 5/8" Rebar, 5276=5, 1987, NOT RECOVERED (See Plot #97=45, Stanley's Meadow #7)
- Monument of Record, 5/8" Rebar, 2411=5, 1993, NOT RECOVERED (See Plot #93=34, Stanley's Meadow No. 13)

NOTES

1. **WASTEWATER DISPOSAL:** These lots are at least 20,000 square feet in size and it is not to be used for anything that is not suitable for single sewerage treatment and disposal. Any wastewater structure, discharge or outfall must meet the regulatory requirements of the Alaska Department of Environmental Conservation.
2. **Building Setbacks:** A setback of 30 feet is required from all street rights-of-way unless a lesser standard is approved by resolution of the appropriate planning Commission.
3. **Any permanent structure** shall be constructed or placed within an easement which shall be compatible with the ability of a utility to use the easement.
4. **The State of Alaska requires that all wastewater disposal systems be a minimum of 100 feet from any water source.**
5. **The utility easement situation was improved at the May 15, 1988 meeting of the Kenai Peninsula Borough Planning Commission.**
6. **Setbacks indicated with (N) are noted from State's Section 10.15. The distance between permanent monuments is 100 feet. See S 27-00000-000, 144-000.**
7. **Each bottom may be subject to flooding in various locations.**
8. **There is no electric and telecommunication, no definite location, described on Page 165, Book 9, P. 1-3.**



Certificate of Ownership and Dedication

I hereby certify that I am the owner of the real property shown and described hereon and that I hereby adopt this plan of subdivision and by my free consent dedicate all rights-of-way to public use and grant all easements to the use shown. I further certify that Deed(s) of trust affecting this property do not contain restrictions which would prohibit this subdivision, or require planning and approval of beneficiaries(ies).

C. B. Jones

Coall R. Jones
33675 Janga Drive
Hamar, AR 99603

History's Acknowledgment

Subscribed and sworn before me this 15th day of
May, 1949 for Carl R. Jones.

Opdick M. Melitini
Notary Public for Alaska
My Commission Expires 6-18

State of Alaska
NOTARY PUBLIC
JUDITH MULLIKIN

FLAT APPROVAL

This plot was approved by the Kenai Peninsula
Borough Planning Commission at the meeting of
March 22, 1995.

KENAI PENINSULA BOROUGH

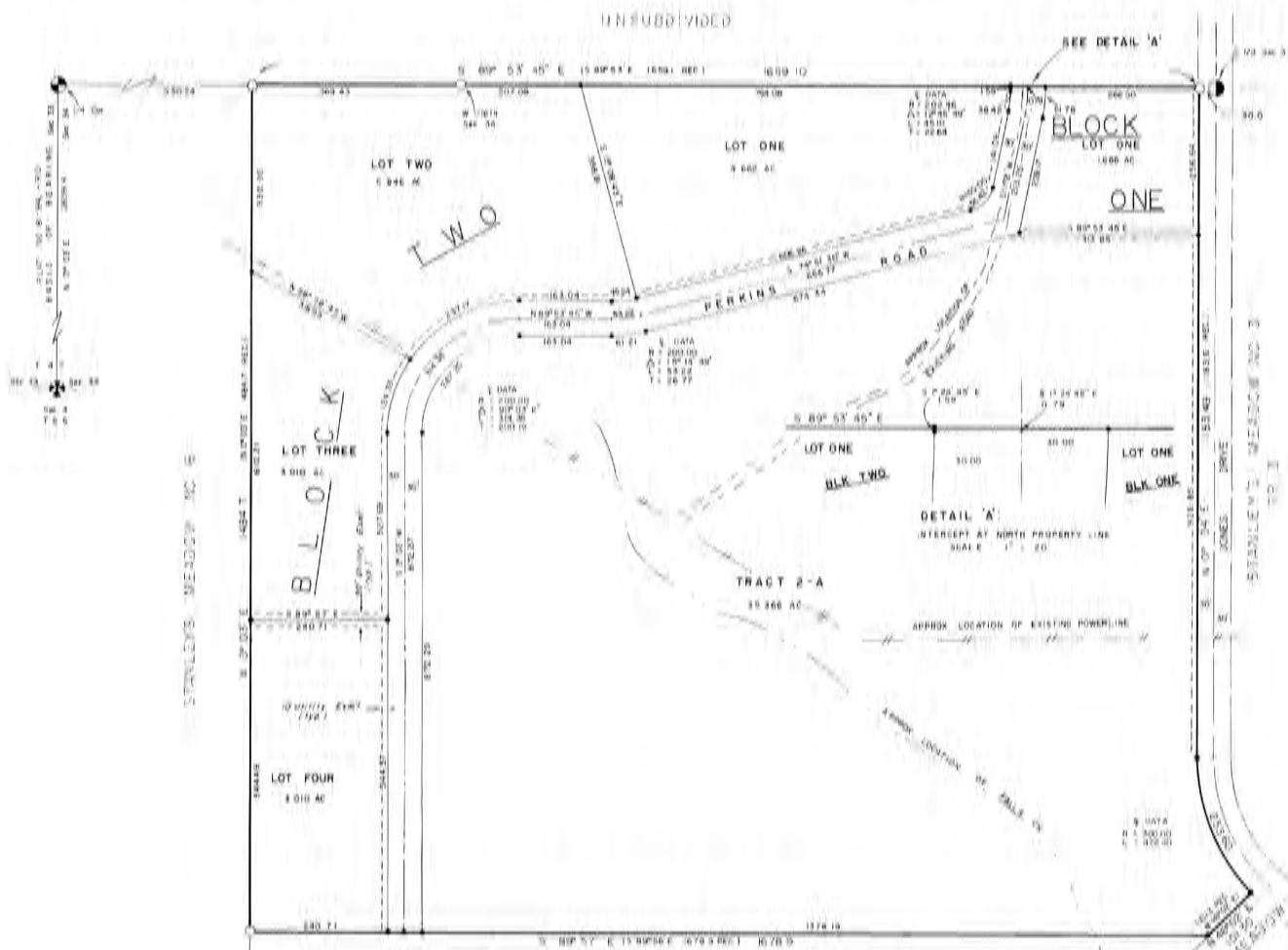
By Edward J. Best
Authorized Official

Remarks:
 One of the parent plants Stanley's Meadow No. 7,
 1981-82, Stanley's Meadow No. 3, #81-84)

STANLEY'S MEADOW
VICKI'S REPLAT

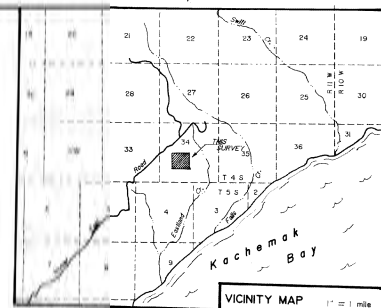
Abandonment of Tract 2-B, Stanley's Meadow
 NE 1/4, Plot #23-34, Homer Recording District,
 and Adjacent District, Alaska, and utility easement
 situated in NE 1/4 SW 1/4,
 NE 1/4 SW 1/4, SW 1/4 SW 1/4, NW 1/4 SW 1/4
 SECTION 14, T4S, R11W, SEWARD MERIDIAN.
 Containing 36.417 Acres.

Surveyor	CEYOR	Subdividers
Map	SURVEYS	CECIL R. JONES
P.O. Box	790	33875 Jones Drive
Homer, AK	99603	Homer, AK 99603
Scale	1" = 100'	Date: Dec. 13, 1998
Block Map	AR 21	Dwg. File: stanwki
Book No.	148	K.P.B. File No. 99-037
Drawn by	TLM	Checked By: DEM



- FOUND S.E. MONUMENT, H.M., 1964
 FOUND S.E. ALUM. MONUMENT, 1971
 FOUND S.E. MONUMENT, 1966-5, 1978
 SET 50' REBAR WITH 1" IET AL CAP
 SET 50' REBAR

- NOTED:
 1. A BUILDING SETBACK OF 20' IS REQUIRED FROM ALL RIGHTS-OF-WAY LINES. A CEDED PLANNING IS APPROVED BY THE BOARD OF THE APPROPRIATE PLANNING COMMISSION.
 2. A 10' UTILITY EASEMENT EXISTS ALONG THE LINE OF ANY TOWNSHIPS THAT WERE CONSTRUCTED PRIOR TO 1978.
 3. FRONT 10' OF THE BUILDING SETBACK IS ALSO A UTILITY EASEMENT.
 4. THIS PLAT WAS APPROVED BY A.D.E. AS PER A LETTER DATED MARCH 20, 1987 AND MEETS THE REQUIREMENTS OF 18 AAC 73.065.



CERTIFICATE OF OWNERSHIP

I HEREBY CERTIFY THAT I AM THE OWNER OF THE PROPERTY SHOWN AND DESCRIBED HEREON, AND THAT I HEREBY ADOPT THIS PLAN OF SUBDIVISION AND DEDICATE ALL RIGHTS-OF-WAY TO PUBLIC USE AND ALL EASEMENTS TO THE USE SHOWN.

Cecil B. Jones 6-19-86
 Cecil B. Jones, JR. 33675 EAST ROAD HOMER, AK 99603 DATE

NOTARY'S ACKNOWLEDGEMENT

SUBSCRIBED AND SWORN TO BEFORE ME THIS 19 DAY of June 1986
 Notary Public for Alaska

By *Virginia L. Wilson* Virginia L. Wilson
 Notary Public
 State of Alaska

SURVEYOR'S CERTIFICATE

I, THE UNDERSIGNED REGISTERED SURVEYOR, HEREBY CERTIFY THAT THIS PLAT REPRESENTS A SURVEY MADE BY ME, AND THAT ALL MONUMENTS SHOWN ON THIS PLAT WERE RECOVERED OR SET BY ME, AND THAT ALL DIMENSIONS AND OTHER DETAILS ARE CORRECT TO THE BEST OF MY KNOWLEDGE.



PLAT APPROVAL

THIS PLAT WAS APPROVED BY THE KENAI PENINSULA BOROUGH PLANNING COMMISSION AT THE MEETING OF 2-24-86

KENAI PENINSULA BOROUGH

By *Cecil B. Jones*
 AUTHORIZED OFFICIAL

87-45
 Homer 20-
 6-30-87
 Shirley
 Shellenberg
 Anchorage Public dk

SCALE 1" = 100' JANUARY, 1986 DES: DF DRAW: CW

STANLEY'S MEADOW #7

BEING A RESUBDIVISION OF TRACT 2, STANLEY'S MEADOW No. 6, PLAT No. 81-84, H.R.D., SITUATED IN THE S 1/4, SECTION 34, T4S, R1W, SEWARD MERIDIAN, ALASKA.

CONTAINING 56.757 ACRES

David H. Jones, L.S. SRA Box 52A Homer, AK. 99603

HOMER RECORDING DISTRICT

