














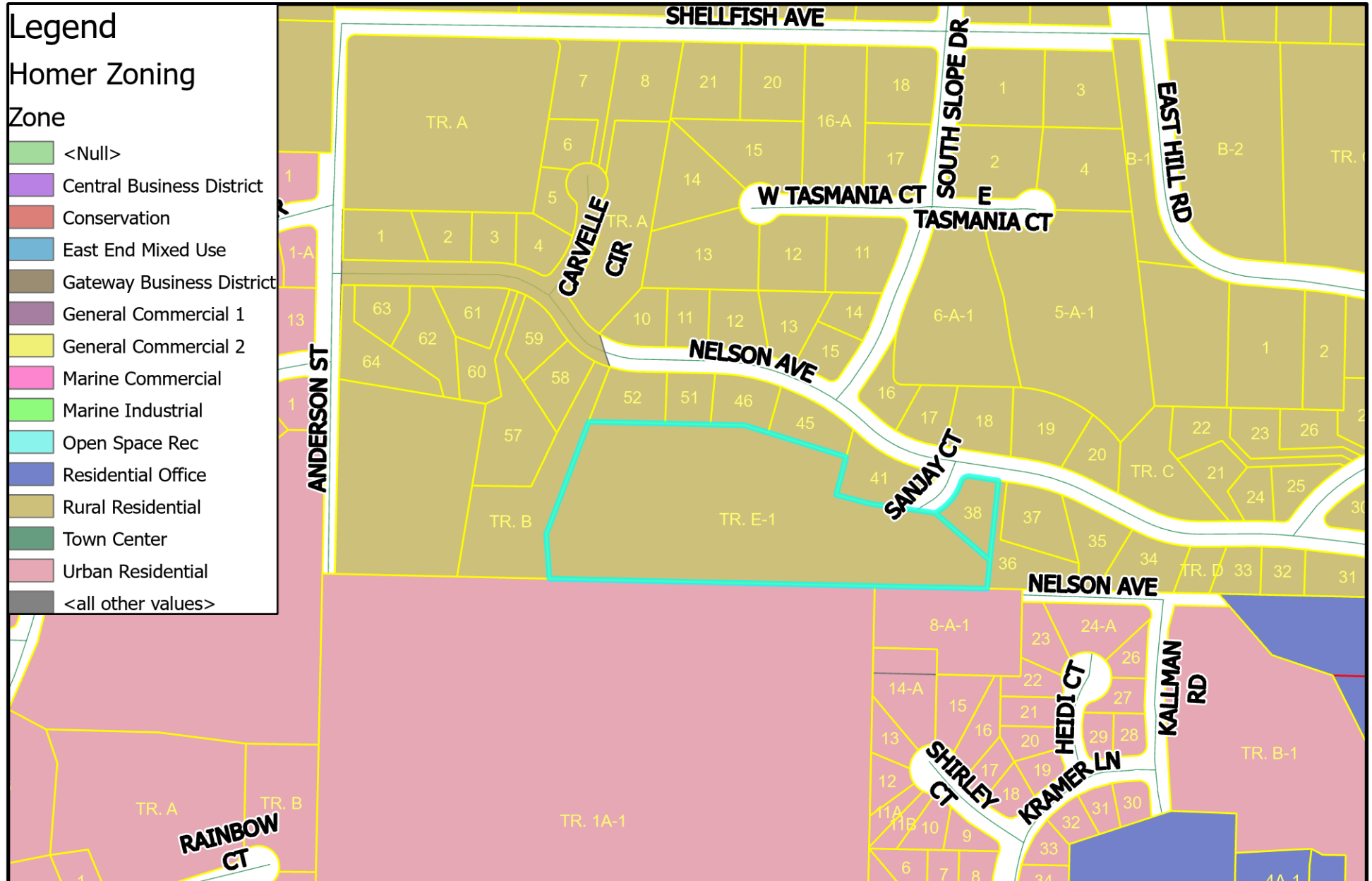


## Zone

- |  |                           |
|--|---------------------------|
|  | <Null>                    |
|  | Central Business District |
|  | Conservation              |
|  | East End Mixed Use        |
|  | Gateway Business District |
|  | General Commercial 1      |
|  | General Commercial 2      |
|  | Marine Commercial         |
|  | Marine Industrial         |
|  | Open Space Rec            |
|  | Residential Office        |
|  | Rural Residential         |
|  | Town Center               |
|  | Urban Residential         |
|  | <all other values>        |



The information depicted hereon is for a graphical representation only of best available sources. The Kenai Peninsula Borough assumes no responsibility for any errors on this map.



0                      0.04                      0.09                      0.18

AERIAL IMAGERY 2019  
CITY OF HOMER ZONING MAP

Date: 5/5/2021  
3:16 PM  
Scott Huff  
Platting Manager