




Legend

-  Anadromous Waters Habitat Protection Dist.
-  Anadromous Streams Rivers

WETLANDS Kenai Watershed Forum

ECOSYSTEM

-  DISTURB
-  Depression
-  Discharge Slope
-  Drainageway
-  Floating Island
-  Headwater Fen
-  Kettle
-  LAKE
-  Lakebed
-  Late Snow Plateau
-  Riverine
-  Tidal
-  Wetland / Upland Complex
-  <all other values>



Source: Esri, Maxar, GeoEye, Earthstar Geographics, CNES/Airbus DS, USDA, USGS, AeroGRID, IGN, and the GIS User Community

The information depicted hereon is for a graphical representation only of best available sources. The Kenai Peninsula Borough assumes no responsibility for any errors on this map.



0 0.03 0.06 0.11
Miles

AERIAL IMAGERY 2018

ANADROMOUS WATERS AND ECOSYSTEM
MAPPING

Date: 5/28/2021
1:50 PM
Scott Huff
Platting Manager