



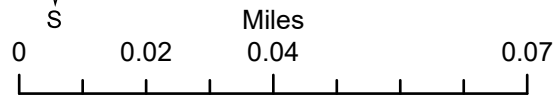
Legend

-  PRELIMINARY PLATS
-  BOROUGH MAINTAINED ROADS



Source: Esri, Maxar, GeoEye, Earthstar Geographics, CNES/Airbus DS, USDA, USGS, AeroGRID, IGN, and the GIS User Community

The information depicted hereon is for a graphical representation only of best available sources. The Kenai Peninsula Borough assumes no responsibility for any errors on this map.



AERIAL IMAGERY 2018

Date: 5/28/2021
1:50 PM
Scott Huff
Platting Manager